

# Rooks

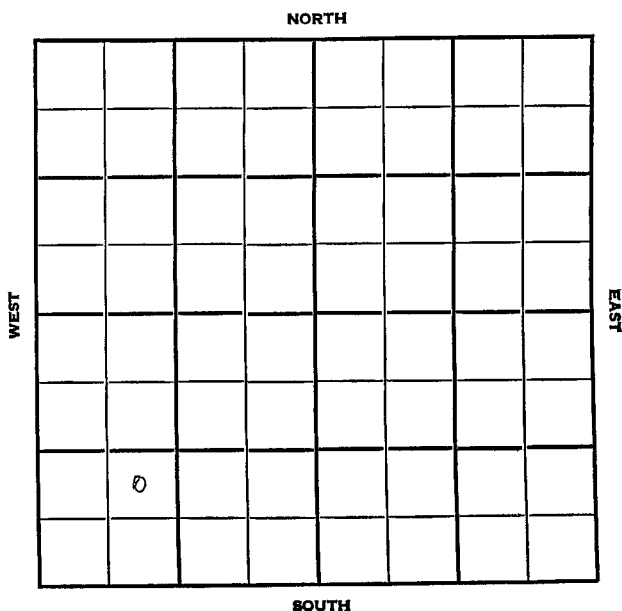
DX 78-1

KANSAS

Section 28 Township 8 Range 17W

Well No. 8 #2 Stamper "C"

Company Jones, Shelburne & Farmer



# Rooks KANSAS

SEC.	TWP.	R.
28	8	17 W
WELL NO. <del>8</del> <b>2</b> Stamper "C"		
COMPANY		FARM
Jones, Shelburne & Farmer		
CONTRACTOR		

Stamper Pool

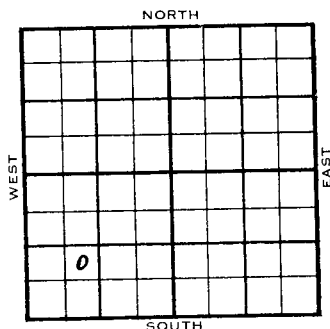
Ft. from N. Line

990 Ft. from S. Line

Ft. from E. Line

990 Ft. from W. Line

NE SW SW



	ELEVATION	REPORT
1954	1993'	

9/1

Location

9/15

Spud 9-3-54 D & A TD 3476  
 8" @ 185 Anhy 1375 Heeb 3105  
 Tor. 3124 Lans 3144 B KC 3336  
 Cong. 3463 Arb. 3471  
 TD 3476 D & A

ABANDONED

Kansas

Map No. \_\_\_\_\_ Sec. 28 Twp. 8 R. 17WWell No. 8 Stamper "C"Jones, Shelburne & Farmer CompanyCORRECTION Contractor


NE SW SW

## SECTION PLAT

\_\_\_\_\_ Ft. from N. Line

990 Ft. from S. Line

\_\_\_\_\_ Ft. from E. Line

990 Ft. from W. LineRooks County

Location \_\_\_\_\_

Rig up \_\_\_\_\_

Drilling and Remarks:

Reported  
#2 Stamper

## RECORD

Cased \_\_\_\_\_ in., \_\_\_\_\_ ft.

Sand \_\_\_\_\_

Gas \_\_\_\_\_

Oil \_\_\_\_\_

Total Depth \_\_\_\_\_

## PRODUCTION

1st 24 hrs. Nat. \_\_\_\_\_

1st 24 hrs. after shot \_\_\_\_\_

Gas \_\_\_\_\_ Cu. Ft.

Dry Hole \_\_\_\_\_

Abandoned \_\_\_\_\_

Date

SEP

8

19

FABEN GILSTRAP

Scout

[illegible]

990 Ft. From S Line SW  
990 Ft. From W Line Quarter  
1st. Report SEP 1 1954

## Completion

Remarks

Spudding Date

Drlg. Data

## Stamper Pool

**Location**

# FABEN GILSTE

County Rooks State Kansas  
 Sec. 28 (Blk. 8 (Sur. 17W Map No.  
 (Twp.) (Rge.)  
 Operator Jones, Shelburne & Farmer  
 Well No. 8 Farm Stamper "C"  
 Elev. 1993 Location NE SW SW



990 Ft. From S Line SW  
990 Ft. From W Line Quarter  
 Ist. Report  
 Completion SEP 15 1954  
 Remarks Stamper Pool

Spudding Date 9-3-54

Drilg. Data D & A TD 3476  
8" @ 185 Anhy 1375 Heeb. 3105  
Tor. 3124 Lans. 3144 B KC 3336  
Cong. 3463 Arb. 3471 TD 3476  
D & A

FABEN GILSTRAP