FORM 51 Rooks

KANSAS

Section 28 Township 8 Range 19W

Well No. #1 Veverka

Company Geo. P. Vye

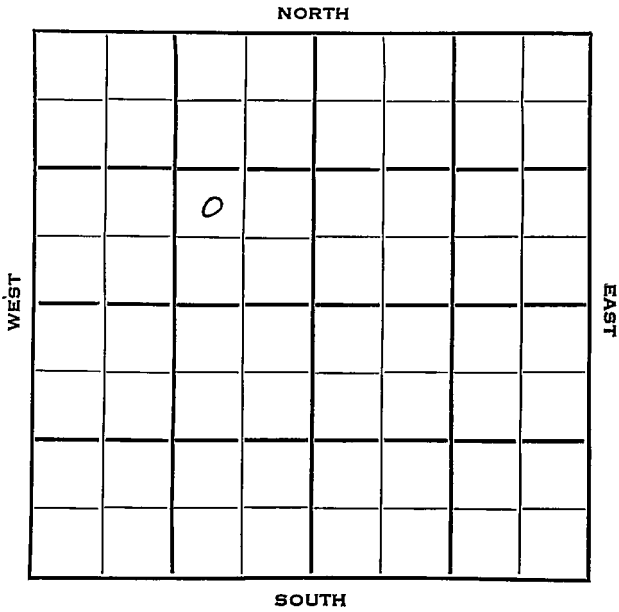

FORM 252-B

KANSAS ✓

Rooks

Sec. 28 Twp. 8 R. 19W

Well No. #1 Veverka Farm

Geo. P. Vye Company

K & E Drlg. Contractor

Webster Pool

____ Ft. from N. Line

990 Ft. from S. Line

990 Ft. from E. Line

____ Ft. from W. Line

NW SE NW

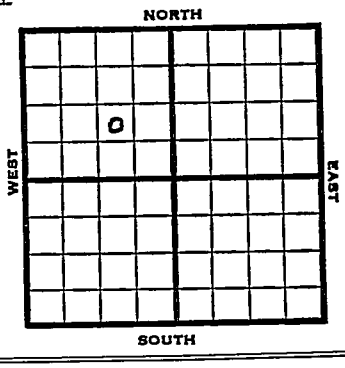

1953 Elev. 2053' REPORT

3/25 Spud 3-20-53
8" @ 199'
Drlg. 2093'

4/2 Drlg. 3445'

4/9 Arb 3475
RTD 3482
5" @ 3481'

4/16 DD 3491 TD
30 goph, 500A
S/13 BOPH 10 hrs.

4/23 NR

4/30 "

5/7 NR

5/20 Spud 3-20-53 Oil well TD 3491
8" @ 199 Anhy 1485 Heeb 3196
Lans 3232
DST 3259-76 open 3/4 hr. rec 180' oil 150' HOCM 1200#
DST 3281-3312 open 1 hr rec 75' SOCM 710#
DST 3374-? rec 155' wtr. 1250#
DST ?-3440 open ½ hr. rec 2130' wtr. 1360# B KC 3456 Arb. 3475
TD 3482 5" @ 3481 DD 3491 30 GOPH 500 A S/13 BOPH 10 hr.
Comp. 50 BOPD

COMPLETED

FORM 275 FOR SALE BY KANSAS BLUE PRINT CO.

County Rooks State Kansas

Sec. 28 (Blk. Twp.) 8 (Sur. Rge.) 19W Map No.

Operator Geo. P. Vye

Well No. 1 Farm Veverka

Elev. 2053 Location NW SE NW

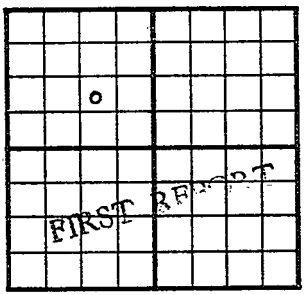

990 Ft. From S Line NW

990 Ft. From E Line Quarter

1st. Report MAR 25 1953

Completion

Remarks

K & E Drlg. - Contr.

Spudding Date 3-20-53

Drlg. Data Webster Pool

8" @ 199 drlg. 2093

J. G. McGEHEE

FORM 275 FOR SALE BY KANSAS BLUE PRINT CO.

County Rooks State Kansas

Sec. 28 (Blk. Twp.) 8 (Sur. Rge.) 19W Map No.

Operator Geo. P. Vye

Well No. 1 Farm Veverka

Elev. 2053 Location NW SE NW

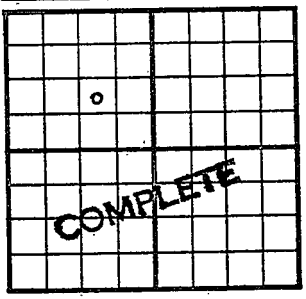

990 Ft. From S Line NW

990 Ft. From E Line Quarter

1st. Report

Completion MAY 20 1953

Remarks Webster Pool

K & E Drlg. - Contr.

Spudding Date 3-20-53

Drlg. Data Oil well TD 3491

8" @ 199 Anhy 1485 Heeb. 3196

Lans. 3232 DST 3259-76 open 3/4 hr.

Rec. 180' oil 150' hocm 1200#

DST 3281-3312 open 1 hr. Rec. 75' socm

710# DST 3374-? Rec. 155' wtr. 1250#

DST ?-3440 open ½ hr. Rec. 2130' wtr.

1360# B KC 3456 Arb. 3475 TD 3482

5" @ 3481 DD 3491 30 goph 500 A

S/ 13 boph 10 hr. Comp. 50 bopd.

J. G. McGEHEE