

KANSAS

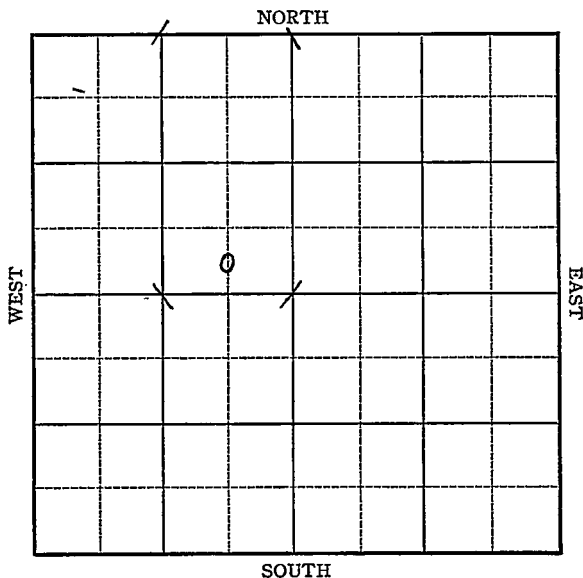
Rooks

FORM 51 5M 1-42 PETROL

Section 29 Township 8 Range 16-W

Well No. #1 Noni Kollman

Company Broderick & Gordon



Sec. 29 Twp. 8 R. 16-W

Well No. #1 Noni Kollman Farm

Broderick & Gordon Company

Wildcat

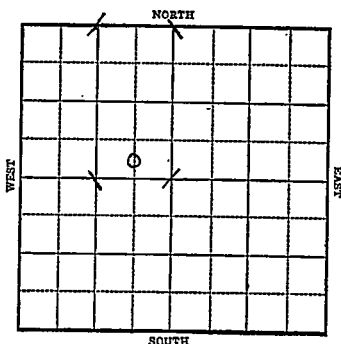
_____ Ft. from N. Line

330 Ft. from S. Line

660 Ft. from E. Line

_____ Ft. from W. Line

Elev. 1967



1943

R E P O R T

4/21	Moving in Rotary	Stanolind
		Farmout
4/28	B#1 @ 103'	
	Drlg. 950'	
5/5	Drlg. 2904'	
5/12	Lans 3120	
	Congl. 3447	
	Arb. 3451	
	T.D. 3785'	
	No shows.	

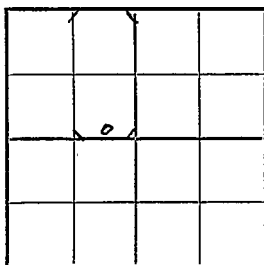
ABANDONED

KANSAS

Rooks

Map No. 62 Sec. 29 Twp. 8 R. 16W¹⁴Well No. 1 Noni KollmanBroderick & Gordon Company**FIRST REPORT** ContractorC S $\frac{1}{2}$ SE NW

SECTION PLAT



_____ Ft. from N. Line

330 Ft. from S. Line660 Ft. from E. Line

_____ Ft. from W. Line

WILDCAT

Location _____

Rig up _____

Drilling and Remarks:

Moving in

Rotary

Stanolind
Farmout

RECORD

Cased _____ in., _____ ft.

Sand _____

Gas _____

Oil _____

Total Depth _____

PRODUCTION

1st 24 hrs. Nat. _____

1st 24 hrs. after shot _____

Gas _____ Cu. Ft.

Dry Hole _____

Abandoned _____

Date

APR 21 1943

19

S. J. LEWIS

Scout

KANSAS

Map No. 67 Sec. 29 Twp. 8 R. 16W

Well No. 1 Noni Kollman

Broderick & Gordon Company

ABANDONED Contractor

C S $\frac{1}{2}$ SE NW

SECTION PLAT

_____ Ft. from N. Line

330 Ft. from S. Line

660 Ft. from E. Line

_____ Ft. from W. Line

	0		

WILDCAT

RECORD

Location _____

Cased _____ in., _____ ft.

Rig up _____

Sand _____

Drilling and Remarks:

Gas _____

Oil _____

Total Depth 3785

*Lone 3120
Congl 3447
Blk 3451
No show*

PRODUCTION

1st 24 hrs. Nat. _____

1st 24 hrs. after shot _____

Gas _____ Cu. Ft.

Dry Hole _____

Abandoned _____

Date

MAY 12 1943 19

S. J. LEWIS Scout