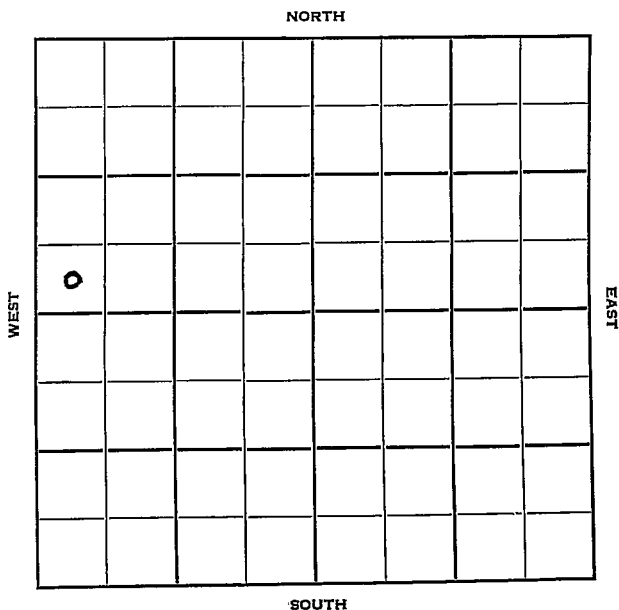


Section 3 Township 8 Range 15W

Well No. #1 Gregory

Company Anderson-Prichard



Osborne

KANSAS

Sec. 3 Twp. 8 R. 15W ✓

Well No.: #1 Gregory Farm

Anderson-Prichard Company

Wildcat Contractor

_____ Ft. from N. Line

330

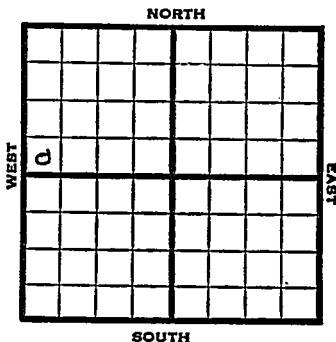
_____ Ft. from S. Line

_____ Ft. from E. Line

330

_____ Ft. from W. Line

SW SW NW



1952

Elev. 1898'

REPORT

10/8

Location

10/15

8" @ 150, Drlg. 3150'

10/22

Spud 10-7-52

D&A

TD 3779'

8" @ 150

Heeb 3042', ^Tor 3065', Lans 3103',
Cong. 3500', Viola 3578', Simp 3680',
Arb. 3730'

TD 3779'

D&A

ABANDONED

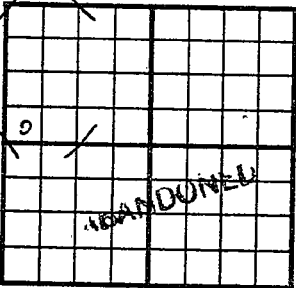
County Osborne State Kansas

Sec. 3 (Blk. 8) (Sur. 15W) (Twp. 8) Map No.

Operator Anderson-Prichard

Well No. 1 Farm Gregory

Elev. 1898 Location SW SW NW



330 Ft. From S Line NW
330 Ft. From W Line Quarter

Ist. Report

Completion OCT 22 1952

Remarks Wildcat

Spudding Date 10-7-52

Drlg. Data D & A TD 3779

8" @ 150 Heeb. 3042 Tor. 3065

Lans. 3103 Cong. 3500 Viola 3578

Simp. 3680 Arb. 3730 TD 3779

D & A