

Rooks

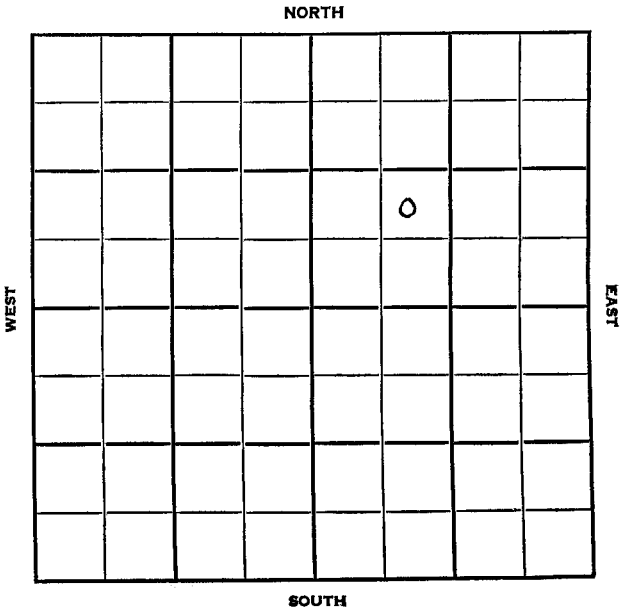
DX 78-1

KANSAS

Section 31 Township 8 Range 17W

Well No. #1 Russ "A"

Company Peel-Hardman



Rooks

KANSAS

SEC.	TWP.	R.
31	8	17W ✓

WELL NO.

#1 Russ "A"

FARM

COMPANY

Peel-Hardman

CONTRACTOR

Nettie Pool

Ft. from N. Line

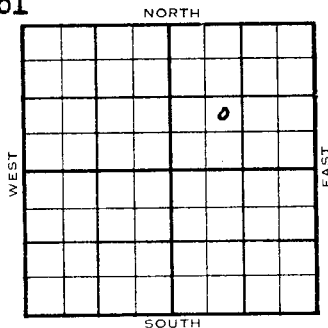
990

Ft. from S. Line

Ft. from E. Line

990

Ft. from W. Line



NE SW NE

Conoco & Phillips support.

1954	ELEVATION	REPORT
	1971'	
5/5	Spud 4-29-54 8" @ 186'	
	Drlg 3180'	
5/12	Heeb 3077' Lans 3117'	
	DST 3215-22, 1 hr, 25' oil 525#	
	Arb. 3394 RTD 3400 5" @ 3396	
	CO 3400 10 BOPH 4 hrs. 500 A	
5/19	NR	
6/23	Spud 4-29-54 Oil Well TD 3400' 8" @ 186'	
	Heeb 3077', Lans 3117'	
	DST 3215-22', opn 1 hr., rec. 25' oil, 525#	
	Arb. 3394'	
	TD 3400'	
	5" @ 3396'	
	CO to 3400'	
	10 boph 4 hrs., 500A	
	Comp. 25 bopd	

COMPLETED

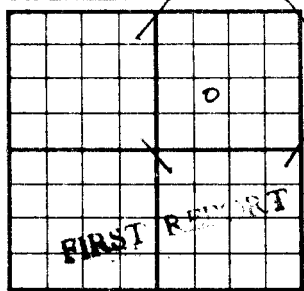
County **Rooks** State **Kansas**

Sec. **31** (Blk. Twp.) **8** (Sur. Rge.) **17W** Map No.

Operator **Pool-Hardman**

Well No. **1** Farm **Russ "A"**

Elev. Location **NE SW NE**



990 Ft. From **S** Line **NE**

990 Ft. From **W** Line Quarter

Ist. Report **MAY 5 1954**

Completion

Remarks **Conoco & Phillips**
suppo

Spudding Date **4-29-54**

Drlg. Data **Nettie Pool**

8" @ 186 drlg. 3180

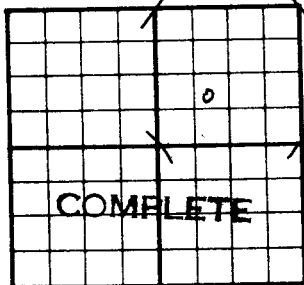
County _____ Rocks _____ State **Kansas**

Sec. **31** (Blk. Twp.) **8** (Sur. Rge.) **17W** Map No. _____

Operator **Peel-Hardman**

Well No. **1** Farm **Russ "A"**

Elev. **1971** Location **NE SW NE**



990 Ft. From S Line **NE**

990 Ft. From W Line **Quarter**

1st. Report _____

Completion **JUN 23 1954**

Remarks **Nettie Pool**

Spudding Date **4-29-54**

Drig. Data **Oil well** **TD 3400**

8" @ 186 Heeb. 3077 Lans. 3117

DST 3215-22 open 1 hr. Rec. 25' oil

525" Arb. 3394 TD 3400 5" @ 3396

CC to 3400 10 bopd 4 hr. 500 A

Comp. 25 bopd