

KANSAS

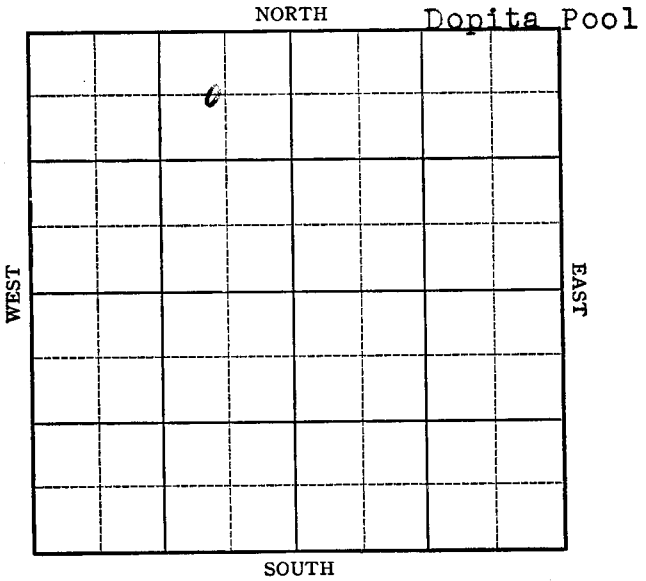
Rooks

FORM 51 5M 10-41 PETROL

Section 31 Township 8 Range 17-W

Well No. 71 Henruss

Company Phillips & Continental



Sec. 31 Twp. 8 R. 17-W

Well No. #1 Henruss Farm

Phillips & Continental Company

(Dopita)

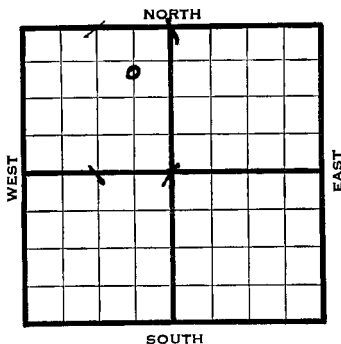
660 Ft. from N. Line

_____ Ft. from S. Line

754 Ft. from E. Line

_____ Ft. from W. Line

Elev. 1986



1942	REPORT
3/25	Drlg. 1200'
4/2	Ann. 1300' 8" - 1307'
	Drlg. 2788'
4/8	Topeka 2886' Lans. 3128'
	S.O. 3297-3301' Arb. 3296 3400' T.D.
	S.O. 5" - 3398' RUST.
4/15	Arb. 3396' (Corrected)
	5" - 3396' T.D. 3403'
	Swab 5 oil per hour, 20 hours.
	26.8 Gravity
4/22	" "
4/29	Arb. 3396'
	5" - 3396'
	T.D. 3403'
	Potential 149 bbls., pump.
	26.8 Gravity
	COMPLETED

Map No. 64 Sec. 31 Twp. 8 R. 17W

Well No. 1 Henruss

Phillips & Continental Company

FIRST REPORT

Contractor

C NE NW

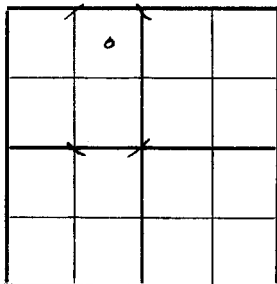
660 Ft. from N. Line

_____ Ft. from S. Line

754 Ft. from E. Line

_____ Ft. from W. Line

SECTION PLAT



DOPITA POOL

Location _____

Rig up _____

Drilling and Remarks:

Drlg. 1200'

RECORD

Cased _____ in., _____ ft.

Sand _____

Gas _____

Oil _____

Total Depth _____

PRODUCTION

1st 24 hrs. Nat. _____

1st 24 hrs. after shot _____

Gas _____ Cu. Ft.

Dry Hole _____

Abandoned _____

Date

MAR 25 1942 19 S. J. LEWIS Scout

KANSAS

Rooks

Map No. 64 Sec. 31 Twp. 8 R. 17W

Well No. 1 Henruss

Phillips & Continental Company
COMPLETED

Contractor

C NE NW

660 Ft. from N. Line

_____ Ft. from S. Line

754 Ft. from E. Line

_____ Ft. from W. Line

SECTION PLAT

	o		

DOPITA POOL

Location _____

Rig up _____

Drilling and Remarks:

Core 3396

5" @ 3396

Pump 149 P.S.

26 1/2 Gr

RECORD

Cased _____ in., _____ ft.

Sand _____

Gas _____

Oil _____

Total Depth 3403

PRODUCTION

1st 24 hrs. Nat. _____

1st 24 hrs. after shot _____

Gas _____ Cu. Ft.

Dry Hole _____

Abandoned _____

Date

APR 29 1942 19

S. J. LEWIS Scout