

KANSAS

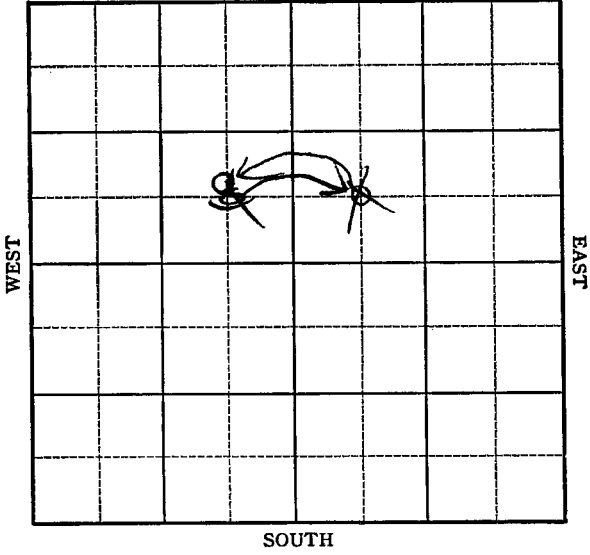
Rooks

Section 31 Township 8 Range 17W

Well No. 1 Russ

Company Herndon Drlg.

Dopita
NORTH



Sec. 31 Twp. 8 R. 17W

Well No. #1 Russ "L" Farm

Herndon Drlg. Company

Dopita Pool

_____ Ft. from N. Line

660'

_____ Ft. from S. Line

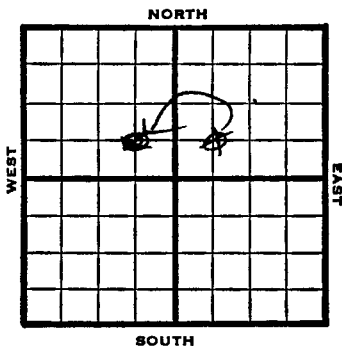
660'

_____ Ft. from E. Line

_____ Ft. from W. Line

~~SE NW~~ C SE NW

SE NE



1949 Elev 2000' REPORT

- 7/13 13" @ 157'
Drlg. 1413'
- 7/20 Lansing 3155'
Arb. 343-17
TD 3417'
- 7/27 5"@ 3411'
TD 3420 fsg.
- 8/3 "
- 3/10 TD 3420'
Lost hole skid 75' east
- 8/17 12"@ 152'
Drlg 2810'
- 8/24 Arbuckle 3416-22
TD 5" @ 3418'
- 3/31 TD 3422' 500 acid
Swb 10 fluid PH, 10 hrs.
- 3/7 "
- 3/14 "
- 9/21 TD 3422'
Arb. 3416'
5"@ 3418'
500 acid
Pump 25 Oil Pot
27° Gr.
Comp

COMPLETED

Map No. K64 Sec. 31 Twp. 8 R. 17W

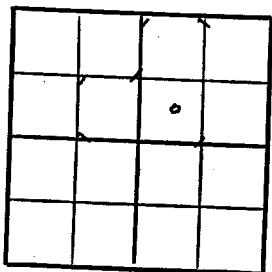
Well No. 1 Russ

Herndon Drlg. Company

Herndon ~~CORRECTION~~ Contractor

C SW NE

SECTION PLAT



 Ft. from N. Line

660 Ft. from S. Line

 Ft. from E. Line

660 Ft. from W. Line

Rooks County

Location

Rig up

Drilling and Remarks:

Reported

C SE NW

RECORD

Cased in., ft.

Sand

Gas

Oil

Total Depth

PRODUCTION

1st 24 hrs. Nat.

1st 24 hrs. after shot

Gas Cu. Ft.

Dry Hole

Abandoned

Date

JUL 13 1949

19

S. J. LEWIS

Scout

Kansas

Dopita Pool

Map No. _____ Sec. 31 Twp. 8 R. 17W

Well No. 1 Russ

Herndon Drlg.

Company

Herndon

Contractor

C SE NW

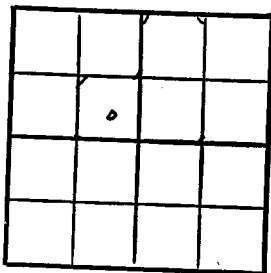
FIRST REPORT
SECTION PLAT

_____ Ft. from N. Line

660 Ft. from S. Line

660 Ft. from E. Line

_____ Ft. from W. Line



Rooks County

Location _____

Rig up _____

Drilling and Remarks:

13" @ 157

drlg. 1413

RECORD

Cased _____ in., _____ ft.

Sand _____

Gas _____

Oil _____

Total Depth _____

PRODUCTION

1st 24 hrs. Nat. _____

1st 24 hrs. after shot _____

Gas _____ Cu. Ft.

Dry Hole _____

Abandoned _____

Date

JUL 15 1940 19

S. J. LEWIS

Scout

Map No. 534 Sec. 31 Twp. 8 R. 17W

Well No. 1 Russ "B"

Herndon Drilling Company

COMPLETE

C SE NW

Contractor

E. 2000

SECTION PLAT

Ft. from N. Line

660

Ft. from S. Line

660

Ft. from E. Line

Ft. from W. Line

Rocks County

Location _____

Rig up _____

Drilling and Remarks:

Cr & 3416
5" @ 3418
5000 cu ft
Prod 25 oil @ 20

27-4-41

RECORD

Cased _____ in., _____ ft.

Sand _____

Gas _____

Oil _____

Total Depth 3422

PRODUCTION

1st 24 hrs. Nat. _____

1st 24 hrs. after shot _____

Gas _____ Cu. Ft.

Dry Hole _____

Abandoned _____

Date

SEP 21 1940

19

S. J. LEWIS

Scout

Dopita Pool

Map No. _____ Sec. 31 Twp. 8 R. 17W

Well No. 1 Russ

Herndon

CORRECTION

Company

Contractor

C SE NW

SECTION PLAT

	o		

_____ Ft. from N. Line

660 _____ Ft. from S. Line

660 _____ Ft. from E. Line

_____ Ft. from W. Line

Rocks County

Location _____

Rig up _____

Drilling and Remarks:

Reported
C SW NE

RECORD

Cased _____ in., _____ ft.

Sand _____

Gas _____

Oil _____

Total Depth _____

PRODUCTION

1st 24 hrs. Nat. _____

1st 24 hrs. after shot _____

Gas _____ Cu. Ft.

Dry Hole _____

Abandoned _____

Date

JUL 20 1949 19

S. J. LEWIS

Scout