

DX 78-1

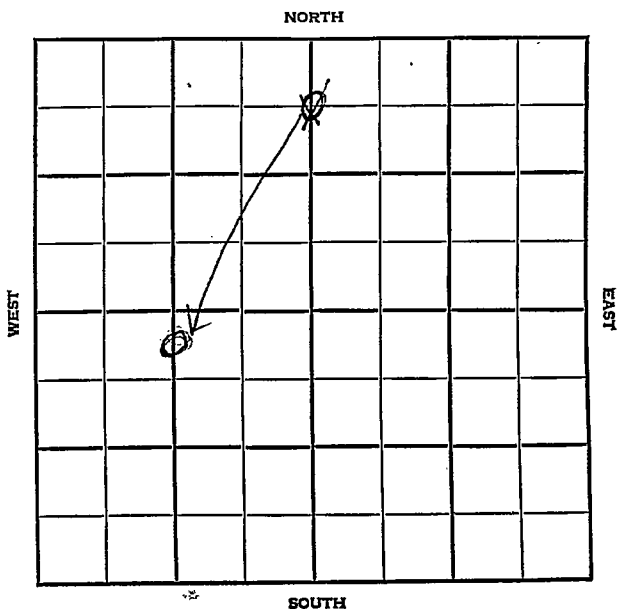
Rooks

KANSAS

Section 32 Township 8 Range 19W

Well No. #1 White

Company Grant Oil



County Rooks Elev. _____
 Sec. 32 Twp. 8 Rge. 19W
 Company Grant Oil
 FarmName White No. 1

Co.

TOPS	DEPTH	LOG	DATUM
Anh.			
Tp.			
H.			
Tr.			
Dg.			
Bl.			
L.			
K.C.			
B.K.C.			
Ce.			
C.			
M.			
M.			
K.			
Mz.			
Mo.			
V.			
S.			
S.			
A.			
R.			
Pe.			
G.			
T.D.			

Loc. in Sec. C N/2 N/2

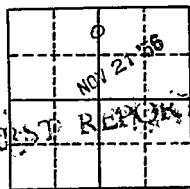
Geol. _____

Contr. _____

Walters Tools

Pool _____

Hayden



Use


No.

Sec.

T.

R.

Date Comm. _____
 Location _____



CORRECTION

County Rooks Elev. _____
 Sec. 32 Twp. 8 Rge. 19W
 Company Grant Oil
 Farm Name White No. 1

TOPS /	DEPTH	LOG	DATUM	Loc in Sec.												
Anb.				<u>C N/2 N/2 SW</u>												
Tp.																
H.																
Tr.																
Dg.																
Bl.																
L.				Geol. _____												
K.C.				Contr. _____												
B.K.C.				Walters Tools												
Ce.																
C.				Pool												
M.				<u>Hayden</u>												
M.				<table border="1"> <tr> <td></td> <td>*</td> <td>*</td> </tr> <tr> <td></td> <td>DEC 5 '55</td> <td></td> </tr> <tr> <td></td> <td>o</td> <td></td> </tr> <tr> <td colspan="3" style="text-align: center;">ABANDONED</td> </tr> </table>		*	*		DEC 5 '55			o		ABANDONED		
	*	*														
	DEC 5 '55															
	o															
ABANDONED																
K.																
Mz.																
Mo.																
V.																
S.																
A.																
R.																
PE.																
G.																
T.D.																

Date Comm.

Location NOV 28 '55 DEC 5 '55

abd Lac

Co.

Loc.

No.

Sec.

T.

R.