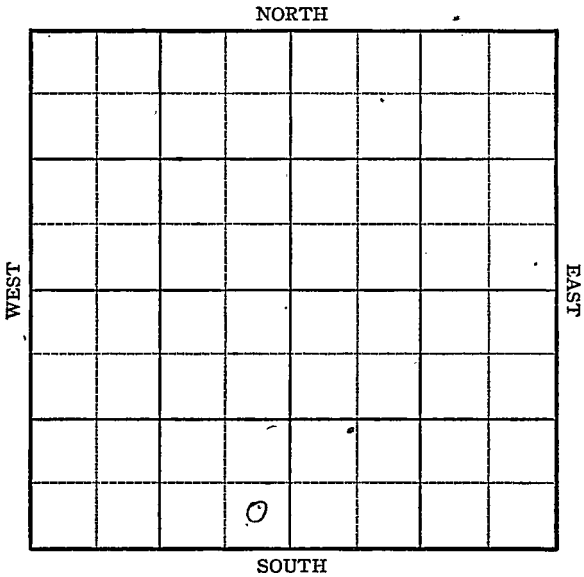


Section 32 Township 8 Range 22W

Well No. 1 Stady

Company W. L. Hartman



# KANSAS Graham

Sec. 32 Twp. 8 R. 22-W

Well No. #1 Stady Farm

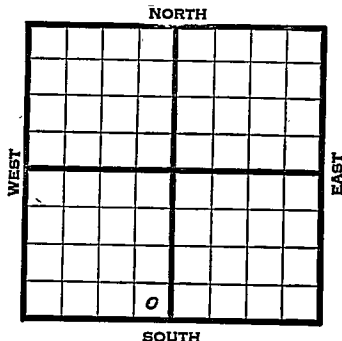
W. L. Hartmen Company

\_\_\_\_\_ Ft. from N. Line

330 Ft. from S. Line

330 Ft. from E. Line

\_\_\_\_\_ Ft. from W. Line



SE SW Elev. 2261

1945

## REPORT

7/18  
7/26  
8/15

Location  
D " "  
Arb. 3920  
TD 3980'

**ABANDONED**

**KANSAS** Pool Name Wildcat  
Kansas

Map No. 66 Sec. 32 Twp. 8 R. 22W

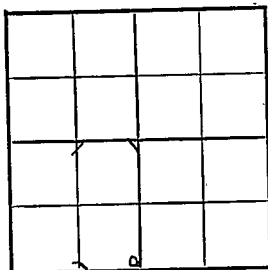
Well No. 1 Stady

W. L. Hartman Company

**FIRST REPORT** Contractor

SE SW

**SECTION PLAT**



         Ft. from N. Line

330 Ft. from S. Line

330 Ft. from E. Line

         Ft. from W. Line

Graham County

Location X

Rig up         

Drilling and Remarks:

**RECORD**

Cased          in.,          ft.

Sand         

Gas         

Oil         

Total Depth         

**PRODUCTION**

1st 24 hrs. Nat.         

1st 24 hrs. after shot         

Gas          Cu. Ft.

Dry Hole         

Abandoned         

Date

JUL 1 8 1945

19

S. J. LEWIS

Scout

Kansas Pool Name Wildcat

**KANSAS**  
Map No. 66 Sec. 32 Twp. 8 R. 22W

Well No. 1 Stady

W. L. Hartman Company

**ABANDONED**

Contractor

SE SW

*E/1,226/*

**SECTION PLAT**


         Ft. from N. Line

330 Ft. from S. Line

330 Ft. from E. Line

         Ft. from W. Line

Graham County

Location         

Rig up         

Drilling and Remarks:

*See 83920*

**RECORD**

Cased          in.,          ft.

Sand         

Gas         

Oil         

Total Depth 3980

**PRODUCTION**

1st 24 hrs. Nat.         

1st 24 hrs. after shot         

Gas          Cu. Ft.

Dry Hole         

Abandoned         

Date

AUG 15 1945 19

S. J. LEWIS Scout