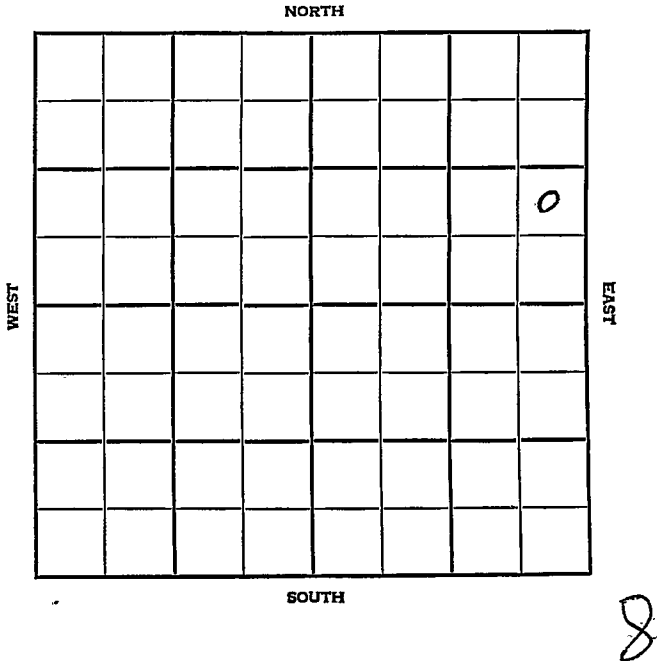


Section 32 Township 8 Range 26 W

Well No. # 2 Hoxie State Bank

Company Empire Drlg.



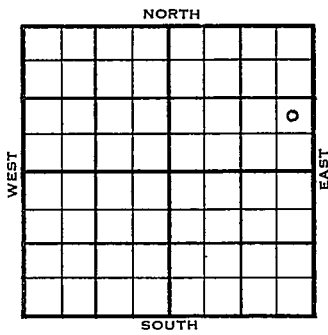
SEC.	TWP.	R.
32	8	26W

WELL NO. 2 Hoxie State Bank FARM

COMPANY Empire Drlg.

CONTRACTOR Co. Tools
SW Studley

_____ Ft. from N. Line
 _____ Ft. from S. Line
 _____ Ft. from E. Line
 _____ Ft. from W. Line



NE SE NE

1955	ELEVATION	REPORT
	2557'	

6/29 8" @ 178
 DST 3800-16 open 1/2 hr Rec 3' mud
 SSO 300/20" DST 3820-45 open 1/2 hr
 Rec 9' mud 0/20" DST 3857-80
 open 1 1/2 hr. Rec 30' vhocm 90/30"
 DST 3745-80 open 1 hr Rec 375' salty
 wtry mud 1010/20" Drlg 3880

7/27 DST 3800-16 open 1/2 hr, Rec. 3' mud
 0/20" DST 3857-80 open 1 1/2 hr. Rec 30'
 vhocm 90/30" DST 3745-80 open 1 hr.
 Rec. 375' salty wtry mud 1010/20" 5 1/2"
 @3923 CO 16/3866-70 10 goph 3000A 15
 boph P/100 bpph Comp. 100 goph.

Anh.	2190	
H.	3646-	1089
Tr.	3667	1110
L.	3682	1125
BKC	3900	1343
TD.	3923	

COMPLETED

County Sheridan Elev. _____
 Sec. 32 Twp. 8 Rge. 26W
 Company Empire Drlg.
 Farm Name Hoxie State Bank No. 2

TOPS	DEPTH	LOG	DATUM	Loc. in Sec.
Anh.				NE SE NE
Tr.				
H.				
Tr.				
Dg.				
Bl.				
L.				Geol.
K.C.				Contr.
B.K.C.				Co. tools
Ce.				Pool
C.				SW Studley
M.				
M.				
K.				
Mz.				
Me.				
V.				
S.				
S.				
A				
R.				
PE.				
G.				
TR.				

Date Comm. 6-19-55
8ⁿ @ 178 DST 3800-16 open $\frac{1}{2}$ hr.
Rec. 3^r mud SSO 300/20" DST 3820-45
open $\frac{3}{8}$ hr. Rec. 9^r mud 0/20"
DST 3857-80 open $1\frac{1}{2}$ hr. Rec. 30^r vho cm
90/30" DST 3745-80 open 1 hr.
Rec. 375^r salty wtry mud 1010/20"
drlg. 3880

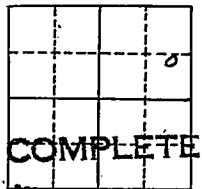
JUN 29 1955

FIRST REPORT

County Sheridan Elev. 2557
 Sec. 32 Twp. 8 Rge. 26W
 Company Empire Drlg.
 FarmName Hoxie State Bank No. 2

TOPS	DEPTH	LOG	DATUM
Anh.	2190		
TP.			
H.	3646		1089
Tr.	3667		1110
Dg.			
Bl.			
L.	3682		1125
K.C.			
B.K.C.	3900		1343
Ce.			
C.			
M.			
M.			
K.			
Mz.			
Ma.			
V.			
S.			
S.			
A.			
R.			
PE.			
G.			
T.D.	3923		

Loc. in Sec. NE SE NE
 Geol. _____
 Contr. _____
 Co. tools _____
 Pool SW Studley



Date Comm. 6-19-55 JUL 27 1955

8" @ 178 DST 3800-16 open $\frac{1}{2}$ hr.
 Rec. 3' mud SSO 300/20" DST 3820-45
 open $\frac{1}{2}$ hr. Rec. 9' mud 0/20"
 DST 3857-80 open $1\frac{1}{2}$ hr. R c. 30' vhocm
 90/30" DST 3745-80 open 1 hr.
 Rec. 375' salty wtry mud 1010/20"
 5 $\frac{1}{2}$ " @ 3923 CO 16/ 3866-70 10 goph
 3000 A 15 boph P/ 100 bopd
 Comp. 100 bopd

Co.
 Lse.
 No.
 Sec.
 T.
 R.