

# KANSAS

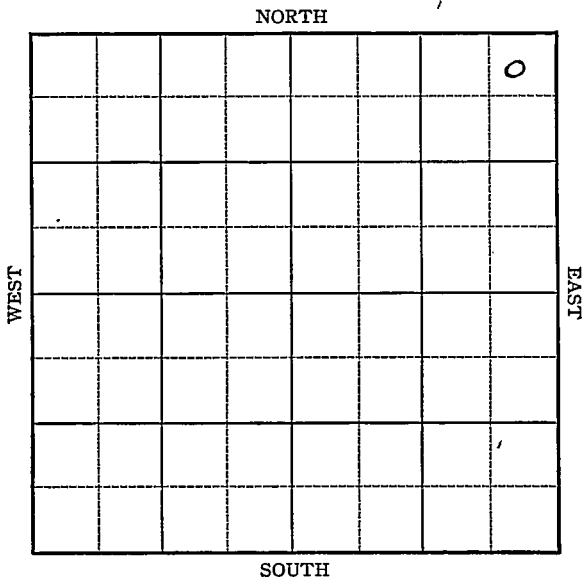
FORM 51 5M 1-42 PETROL

Rooks

Section 33 Township 8 Range 18-W

Well No. ~~#1~~ Strat WELCH

Company Continental



Sec. 33 Twp. 8 R. 18

Well No. #4 Strat #1 Welch Farm

Continental Company

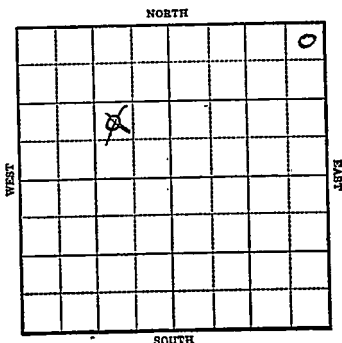
330 Ft. from N. Line

Ft. from S. Line

330 Ft. from E. Line

Ft. from W. Line

O.W.W.O.



1943

Lev. 1966

R E P O R T

11/10

Anhy. 1327  
Topeka 2891  
Lansing 3131  
Cong. 3385  
Arb. 3438  
SO 3282-3320  
Capped  
T.D. 3452'

FIRST REPORT



ABANDONED

1943

O.W.W.O.

12/22

Derrick (Old Strat Test)

12/29

"

1944

"

1-5

1-12

Anhy 1323  
Topeka 2887  
Lans 2127  
Arb 3434-48 TD  
Run csg.

1-19

5" @ 3350 RUST

1/26

38 shots 3279-3317-1800' water in  
12 hrs  
PB 3220  
WOC.

OVER

1944

2/2

PB 3237-36 shots 3209-21  
2700' oil swab 80 oil in 5 hrs.

2/9

Topeka 2887  
Lans 3127  
Arb 3434  
5" @ 3350  
TD 3448  
PB-3237  
36 shots 3209-21  
Acid 3000 Pump 708 Pot.  
Gravity 37

**COMPLETED**

KANSAS  
 Map No. 62 Sec. 33 Twp. 8 R. 18W

Well No. 4 Strat

Continental Company

FIRST REPORT

Contractor

NE/C ABANDONED

SECTION PLAT

330 Ft. from N. Line

Ft. from S. Line

330 Ft. from E. Line

Ft. from W. Line


E. 1/1966

Wildcat

Location \_\_\_\_\_

Rig up \_\_\_\_\_

Drilling and Remarks:

Anhy. 1327  
 Topeka 2891  
 Lansing 3131  
 Cong. 3385  
 Arb. 3438  
 SO 3282-3320  
 Capped

RECORD

Cased \_\_\_\_\_ in., \_\_\_\_\_ ft.

Sand \_\_\_\_\_

Gas \_\_\_\_\_

Oil \_\_\_\_\_

Total Depth 3452

PRODUCTION

1st 24 hrs. Nat. \_\_\_\_\_

1st 24 hrs. after shot \_\_\_\_\_

Gas \_\_\_\_\_ Cu. Ft.

Dry Hole \_\_\_\_\_

Abandoned \_\_\_\_\_

Date

NOV 10 1943 19

S. J. LEWIS Scout

Map No. 64 Sec. 33 Twp. 8 R. 18W

Well No. 1 Welch

Continental Company

FIRST REPORT Contractor

NE/C

SECTION PLAT

330 Ft. from N. Line

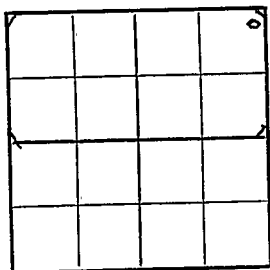
\_\_\_\_\_ Ft. from S. Line

330 Ft. from E. Line

\_\_\_\_\_ Ft. from W. Line

W. W. O.

Wildcat



RECORD

Location \_\_\_\_\_

Cased \_\_\_\_\_ in., \_\_\_\_\_ ft.

Rig up \_\_\_\_\_

Sand \_\_\_\_\_

Drilling and Remarks:

Gas \_\_\_\_\_

Derrick

Oil \_\_\_\_\_

Old Strat Test

Total Depth \_\_\_\_\_

*Correct Well  
From #4 to #1*

PRODUCTION

1st 24 hrs. Nat. \_\_\_\_\_

1st 24 hrs. after shot \_\_\_\_\_

Gas \_\_\_\_\_ Cu. Ft.

Dry Hole \_\_\_\_\_

Abandoned \_\_\_\_\_

Date

DEC 22 1943 19

S. J. LEWIS Scout

KANSAS

Map No. 67 Sec. 33 Twp. 8 R. 18

Well No. 1 Welch  
Continental Company

~~COMPLETED~~ Contractor

NE/C

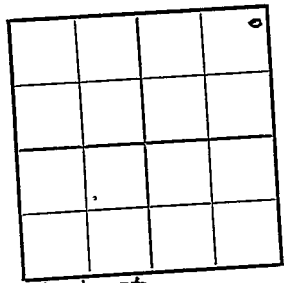
SECTION PLAT

330 Ft. from N. Line

\_\_\_\_\_ Ft. from S. Line

330 Ft. from E. Line

\_\_\_\_\_ Ft. from W. Line



Wildcat Old #4 Strat test

RECORD

Location \_\_\_\_\_

Cased \_\_\_\_\_ in., \_\_\_\_\_ ft.

Rig up \_\_\_\_\_

Sand \_\_\_\_\_

Drilling and Remarks:

Gas \_\_\_\_\_

*Top of ka 287*

Oil \_\_\_\_\_

*Line 3127*

Total Depth 3448

*cut 3484*

*5" C 3350*

PRODUCTION

*PA 3287*

1st 24 hrs. Nat. \_\_\_\_\_

*36 inch to 3209-21*

1st 24 hrs. after shot \_\_\_\_\_

*3000 acid*

Gas \_\_\_\_\_ Cu. Ft.

*Pump 705 PA*

Dry Hole \_\_\_\_\_

Abandoned \_\_\_\_\_

*379 Gr*  
Date \_\_\_\_\_

FEB 9 1944 19

S. J. LEWIS Scout

This was ~~the~~ #4 Strat.  
test.

Have put a cleric  
on the same location.

and call it #1 like,

They will run the hole  
set pipe and try and  
make an oil well

Sandy