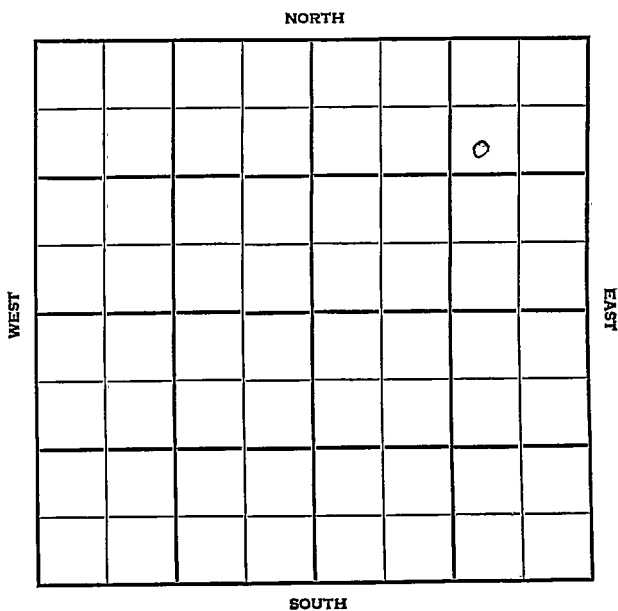


Section 33 Township 8 Range 24 W

Well No. #3 Blackburn

Company SDX



SEC.	TWP.	R.
33	8 S	24 W

WELL NO.

3 Blackburn

FARM

COMPANY

Sunray Mid-Continent (DEVELOPMENT)

CONTRACTOR

Stickle

NW Holly Pool

990 Ft. from N. Line

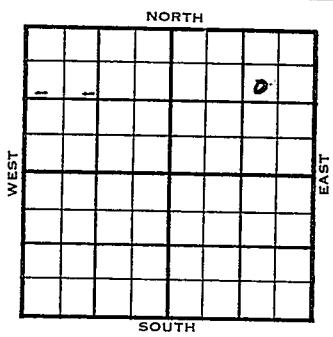
Ft. from S. Line

990 Ft. from E. Line

Ft. from W. Line

of NE/4

SW NE NE



	ELEVATION	REPORT
1955	2430 RB	
	Proposed Lansing KC Zone @ 3950'	
9/9	Location - RURT	(DR #177)
9/12	Drlg. 1990'	
	8-5/8" @ 314'	
9/13	Spud 9-9-55	
	Brlg. 2755'	
9/14	Comm. 9-10-55	
	8" @ 314'	
9/14	Drlg. 2755'	(F.R. Ticket)
9/14	Drlg. 3205'	(DR #180)
9/15	Drlg. 3545'	
9/16	Drlg. 3790'	
9/19	TD 4025' WOC - 5 1/2" csg @ 4024'	
9/20	TD 4025' MICT	
9/21	TD 4025' Prep to perf 3928-34'	
	5 1/2" csg @ 4024'	
9/22	TD 4025' Prep to run tbg & rods.	
	perf 3928-34'. Swabbed @ 1032 BO/Day	
	rate. Acidized. Swabbed @ 1392 BO/	
	Day rate.	
9/23	TD 4025' Connecting line.	
9/26	TD 4025' Installing pump equipment.	
9/27	TD 4025' Prep to test.	
9/28	TD 4025' Waiting on state test.	
	Heeb. 3721; Tor. 3744; Lsg. 3761;	

OVER

1955
 9/29 TD 4025' Waiting on state test.
 9/30 TD 4025' " "
 10/3 TD 4025' " "
 10/4 TD 4025' Swabbed 1392 BO/Day Rate
 from perms 3928-34'. Lansing-
 Kansas City Zone. COMPLETE 9-30-55

10-6 Waiting on State test.

10/12: Comm 9-10-55
 8" @ 314
 5 1/2" @ 4024
 H 3721
 Tr 3744
 L 3761
 TD 4025
 CO to 3992 35/3924-34 F 2000' oil
 in 15 min. S/43 boph 1250 A S/58
 boph 4 hr
 Comp BHB 1977 bopd

COMPLETED

County Graham Elev. _____
 Sec. 33 Twp. 8 Rge. 2/W
 Company Sunray Mid-Continent
 Farm Name Blackburn No. 3

TOPS	DEPTH	LOG	DATUM
Anh.			
Tp.			
H.			
Tr.			
Dg.			
Bl.			
L.			
K.C.			
B.K.G.			
Ce.			
C.			
M.			
M.			
K.			
Mz.			
Ma.			
V.			
S.			
S.			
A.			
R.			
Pe.			
G.			
T.D.			

Loc. in Sec. _____
SW NEP NEP
 Geol. _____
 Contr. _____
Stickle
 Pool _____
NEP NEP
 SEP 14 1955
FIRST REPORT

Date Comm. 9-10-55
8" @ 311' drlg. 2755

Co.
 Lse.
 T. No.
 Sec.
 T.
 R.

County Graham Elev. 2430 RB
 Sec. 33 Twp. 8 Rge. 24W
 Company Sunray Mid-Continent
 FarmName Blackburn No. 3

Co.

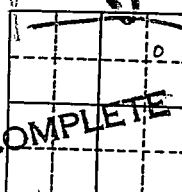
TOPS	DEPTH	LOG	DATUM
Anh.			
Tr.			
H.	<u>3721</u>		<u>1391</u>
Tr.	<u>3744</u>		<u>1314</u>
Dg.			
Bl.			
L.	<u>3761</u>		<u>1331</u>
K.C.			
B.K.C.			
Ce.			
C.			
M.			
M.			
K.			
Mz.			
Mq.			
V.			
S.			
S.			
A.			
R.			
PE.			
G.			
TD.	<u>4025</u>		

Loc. in Sec. SW NE NE

Geol. _____

Contr. Stickle

Pool NW Holly



Use.

No.

Sec.

T.

R.

Date Comm. 9-10-55 OCT 12 1955

8" @ 314 5 1/2" @ 4024 CO. to 3992

36/ 3924-34 FU 2000 oil in 15 min.

S/ 43 boph 1250 A. S/ 58 boph 4 hr.

Comp. BHB 1977 bopd^a