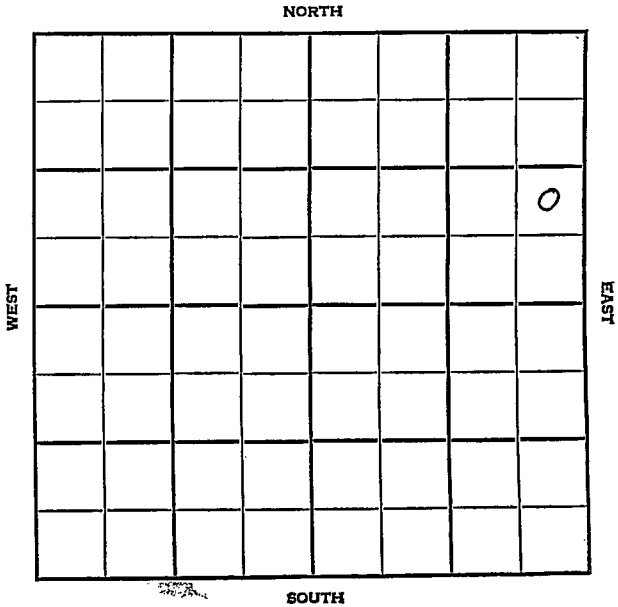


DX 78-1

Section 33 Township 8 Range 21 W

Well No. #1 Blackburn

Company SDX



8

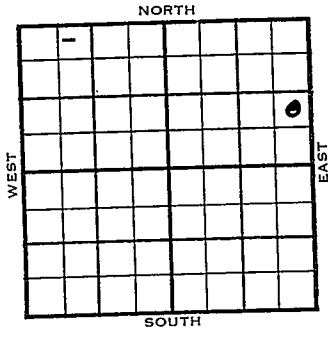
SEC. TWP. R.
 33 8 S 24 W

WELL NO. #4 Blackburn FARM

COMPANY Sunray Mid-Continent (DEVELOPMENT)

CONTRACTOR Stickle
 Holly NW

_____ Ft. from N. Line
 -
 990 _____ Ft. from S. Line
 330 _____ Ft. from E. Line
 _____ Ft. from W. Line



NE SE NE

	ELEVATION	REPORT
1955	2426'	Proposed Lansing-Kansas City @ 3950'
9/19		RURT - Location (Location to follow) (DR #183)
9/20		TD 324' WOC - 8-5/8" @ 322' Spud 9-19-55 (DR #184)
9/21		Comm. 9-19-55 8" @ 322 w/275 WOC (F.R. Tkt)
9/21		TD 324' WOC - 8-5/8" csg. (DR #185)
9/22		Drlg. 2120'
9/23		Drlg. 2765'
9/26		Drlg. 3780'
9/27		Drlg. 3875' DST 3798-3807, 1 hr, slight blow, rec 105' muddy salt wtr. FP 50#. BHP 1270#.
9/28		Drlg. 3955' DST #2, 3921-45, 1 hr, weak blow 9 min rec 12' drlg. mud w/spcks oil. FP 0#.
9/29		TD 3992' Prep to P & A
9/30		TD 3992' P & A 9-29-55 Heeb. 3723; Tor. 3750; Lsg. 3764;

OVER

1955
10/5

Comm 9-19-55

8^m @ 322/275

H 3723

Tr 3750

L 3764

TD 3992

8^m @ 322/275

DST 3798-3807 open 1 hr Rec 105'

msw 1270/30^m DST 3921-45 open 1 hr

Rec 12' mud Off TD 3992

D & A

ABANDONED


County Graham Elev. 2426
 Sec. 33 Twp. 8 Rge. 2 NW
 Company Sunray Mid-Continent
 Farm Name Blackburn No. 4

TOPS	DEPTH	LOG	DATUM
Anh.			
Tp.			
H.	<u>3723</u>		<u>1297</u>
Tr.	<u>3750</u>		<u>1324</u>
Dg.			
Bl.			
L.	<u>3764</u>		<u>1338</u>
K.C.			
B.K.C.			
Ce.			
C.			
M.			
M.			
K.			
Mz.			
Me.			
V.			
S.			
S.			
A			
R.			
PE.			
G.			
TD.	<u>3992</u>		

Loc. in Sec. NE SE NE

Geol. _____
 Contr. _____
Stickle

Pool NW Holly



ABANDONED

Date Comm. 9-19-55 OCT 5 1955

8" @ 322/275 DST 3798-3807 open 1 hr.

Rec. 105' msw 1270/30" DST 3921-45

open 1 hr. Rec. 12' mud O# TD 3992

D & A

Co.
Lse.
No.
Sec.
T.
R.

County Graham Elev. _____

Sec. 33 Twp. 8 Rge. 24W

Company Sunray Mid-Continent

Farm Name Blackburn No. 4

Co.

TOPS	DEPTH	LOG	DATUM
Anh.			
Tp.			
H.			
Tr.			
Dg.			
Bl.			
L.			
K.C.			
B.K.C.			
Ce.			
C.			
M.			
M.			
K.			
Mz.			
Ma.			
V.			
S.			
S.			
A.			
R.			
PE.			
G.			
T.D.			

Loc. in Sec. _____

NE SE NE

Geol. _____

Contr. _____

Stickle

Pool _____

HOLLY IW

FIRST REPORT

Lse.

No.

Sec.

T.

R.

Date Comm. 9/19/55, 8" 322 w/275 SEP 21 1955
WOC

[Handwritten signature]