

# KANSAS

FORM 51 5M 1-42 PETROL

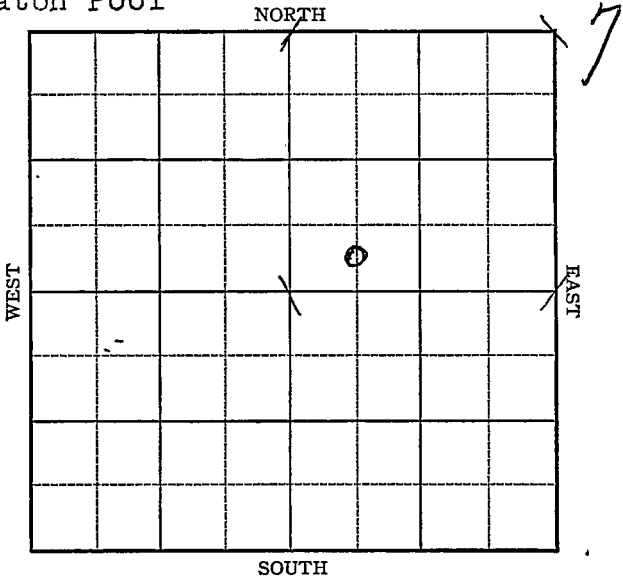
Rooks

Section 34 Township 8 Range 16-W

Well No. #1 Dennis

Company Cities Service Oil

Laton Pool



Sec. 34 Twp. 8 R. 16W

Well No. #1 Dennis Farm

Cities Service Oil Company

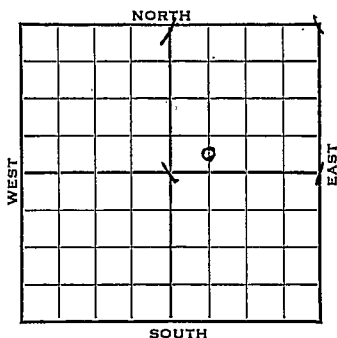
Laton Pool

\_\_\_\_\_ Ft. from N. Line

330 Ft. from S. Line

\_\_\_\_\_ Ft. from E. Line

660 Ft. from W. Line



C SL SW NE Elev. 1955

1942

REPORT

11/10

Rotary

11/18

Drlg. 2035  
8" @ 228

11/24

Drlg. 3123'

12/2

Lans 3074

Arb 3435

TD 3436 Noshows

4" @ 3192-103 shots 3071-3131

2000' oil 12 hrs. 4 bbls water  
per hours.

12/9

Swb 5 oil plus  $\frac{1}{2}$  WP H 10 hrs.

12/16

Topeka pob pump 80 oil & 6 water  
24 hrs.

12/22

" "

12/29

" "

1943

1/6

Temp pot pump 80 oil plus 6  
wtr 24 hrs. SD

1/13

" "

1/20

5000 acid SD.

1/27

" " "

**OVER**

1943

2/3

Lans 3074

Arb. 3435

4" casing set 3192'

T.D. 3465'

Perf. Lansing

5000 gal acid

Pump ~~344~~ bbls oil plus 30 bbls water

Gravity 38

**COMPLETED**

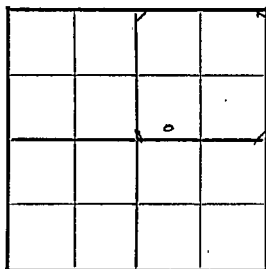
KANSAS

Rooks

Map No. 64 Sec. 34 Twp. 8 R. 16WWell No. 1 DennisCities Service Oil CompanyFIRST REPORT Contractor

C SL SW NE

SECTION PLAT

         Ft. from N. Line330 Ft. from S. Line         Ft. from E. Line660 Ft. from W. Line

LATON POOL

Location                                 Rig up                                 

Drilling and Remarks:

Rotary

RECORD

Cased          in.,          ft.Sand                                 Gas                                 Oil                                 Total Depth                         

PRODUCTION

1st 24 hrs. Nat.                         1st 24 hrs. after shot                 Gas                          Cu. Ft.Dry Hole                                 Abandoned                                 

Date

NOV 11 1942 19S. J. LEWIS Scout

**KANSAS**

Map No. 64 Sec. 34 Twp. 8 R. 16W

Well No. 1 Dennis

Cities Service Oil Company

**COMPLETED** Contractor

C SL SW NE

**SECTION PLAT**

\_\_\_\_\_ Ft. from N. Line

330 Ft. from S. Line

\_\_\_\_\_ Ft. from E. Line

660 Ft. from W. Line

		o	

**LATON POOL**

Location \_\_\_\_\_

Rig up \_\_\_\_\_

Drilling and Remarks:

*Lane 3074*  
*Cr & 3435*  
*4" @ 3192*  
*Perforate Laming*  
*5000 Gals*  
*Pump 341 oil + 30 water*  
*38° G*

**RECORD**

Cased \_\_\_\_\_ in., \_\_\_\_\_ ft.

Sand \_\_\_\_\_

Gas \_\_\_\_\_

Oil \_\_\_\_\_

Total Depth 3465

**PRODUCTION**

1st 24 hrs. Nat. \_\_\_\_\_

1st 24 hrs. after shot \_\_\_\_\_

Gas \_\_\_\_\_ Cu. Ft.

Dry Hole \_\_\_\_\_

Abandoned \_\_\_\_\_

Date

FEB 3 1943 19

S. J. LEWIS Scout