

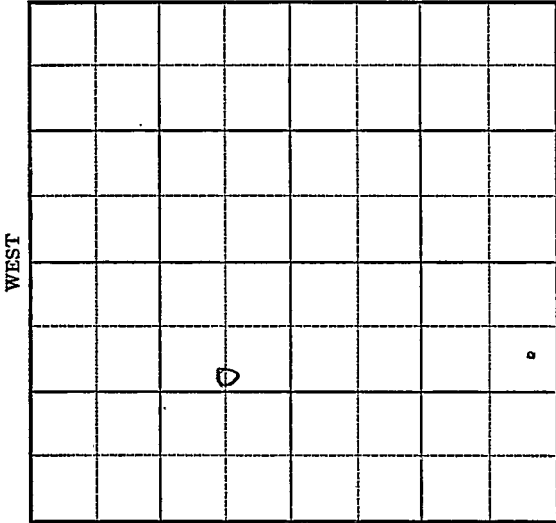
Section 34 Township 8 Range 16W

Well No. #4 Doane

Company Max Cohen

LATON POOL

NORTH



SOUTH

Sec. 34 Twp. 8 R. 16-W

Well No. #4 Doane Farm

Max Cohen Company
(Laton Pool)

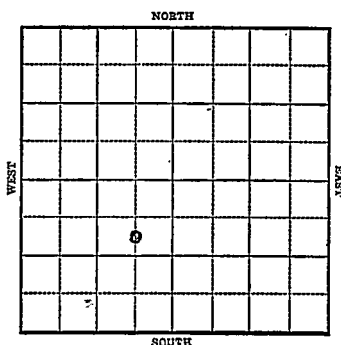
990 Ft. from N. Line

_____ Ft. from S. Line

660 Ft. from E. Line

_____ Ft. from W. Line

Elev. 1950'



1942

R E P O R T

10/14

Anhy 1212'
Lans. 3069'
T.D. 3097'
7" 3097'
R.U.S.T.

10/21

TD 3146 900' oil 18 hrs 8000 acid

10/28

Lans. 3069'
7" - 3097'
8000 acid
T.D. 3146'
Pump 484 Pot.
Gravity 38.

COMPLETED

Map No. 64 Sec. 34 Twp. 8 R. 16WWell No. 4 DoaneMax Cohen

Company

FIRST REPORT

Contractor

C SL NE SW

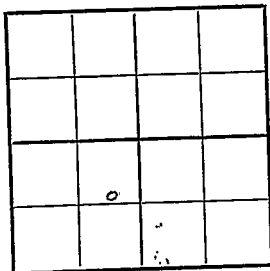
SECTION PLAT

990 Ft. from N. Line

_____ Ft. from S. Line

660 Ft. from E. Line

_____ Ft. from W. Line



LATON POOL

Location _____

Rig up _____

Drilling and Remarks:

Anhy. 1212'

Lans. 3069'

T. D. 3097'

7" - 3097'

R. U. S. T.

RECORD

Cased _____ in., _____ ft.

Sand _____

Gas _____

Oil _____

Total Depth _____

PRODUCTION

1st 24 hrs. Nat. _____

1st 24 hrs. after shot _____

Gas _____ Cu. Ft.

Dry Hole _____

Abandoned _____

Date

OCT 14 1942

19

S. J. LEWIS

Scout

Map No. 64 Sec. 34 Twp. 8 R. 16WWell No. 4 DoaneMax Cohen

Company

COMPLETED

Contractor

C S L N E SW

SECTION PLAT

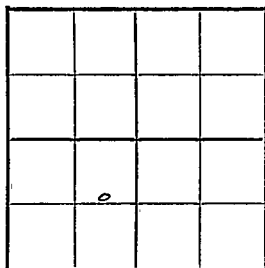
990 Ft. from N. Line

_____ Ft. from S. Line

660 Ft. from E. Line

_____ Ft. from W. Line

LATON POOL



Location _____

Rig up _____

Drilling and Remarks:

Lane 30697" @ 30 975000 acidPump 484 RT.38° SW

RECORD

Cased _____ in., _____ ft.

Sand _____

Gas _____

Oil _____

Total Depth 3146

PRODUCTION

1st 24 hrs. Nat. _____

1st 24 hrs. after shot _____

Gas _____ Cu. Ft.

Dry Hole _____

Abandoned _____

Date

OCT 28 1942 19S. J. LEWIS Scout