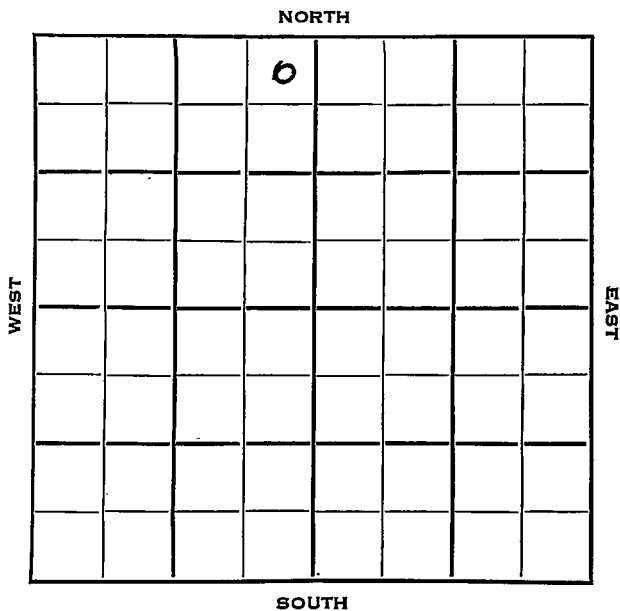


Section 35 Township 8 Range 21 W

Well No. # 1 Dickey

Company Bill Hay



Graham **KANSAS** ✓

Sec. 35 Twp. 8 R. 21W

Well No. #1 Dickey Farm

Bill Hay Company

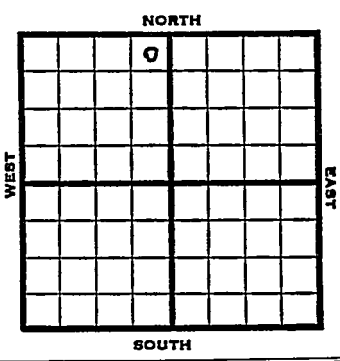
Bill Hay Contractor

Wildcat  
330 Ft. from N. Line

\_\_\_\_\_ Ft. from S. Line

330 Ft. from E. Line

\_\_\_\_\_ Ft. from W. Line



NE NE NW  
 Atl. - support

1952 Elev. 2113' REPORT

- 12/3 Spud 11-30-52  
8" @ 365'
- 12/11 Shut down repairs
- 12/17 Spud 11-30-52  
D&A  
TD 3735'  
8" @ 365'  
Heeb 3335, Tor 3354, Lans 3372  
DST 3540-50, opn 1/2 hrs., rec.  
6' mud, 70#  
B KC 3600, Cong. 3671, Arb.  
3707  
TD 3735  
D&A

**ABANDONED**

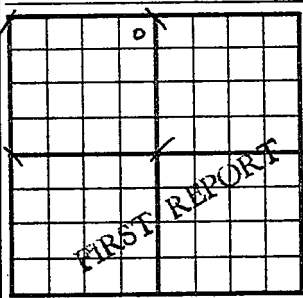
County **Graham** State **Kansas**

Sec. **35** (Blk. Twp.) **8** (Sur. Rge.) **21W** Map No.

Operator **Bill Hay**

Well No. **1** Farm **Dickey**

Elev. Location **NE NE NW**



**330** Ft. From **N** Line **NW**

**330** Ft. From **E** Line **Quarter**

1st. Report **DEC 3 1952**

Completion

Remarks **Atl. - support**

**Bill Hay - Contr.**

Spudding Date **11-30-52**

Drlg. Data **Wildcat**

**8" @ 365**

