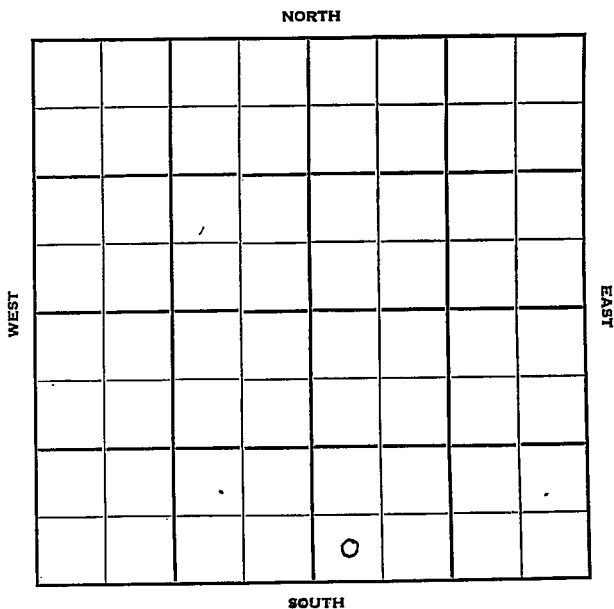


Section 35 Township 8 Range 19 W

Well No. # 1 Slansky "B"

Company Strain Drlg. & H. Gore



Rooks

KANSAS

Sec. 35 Twp. 8 R. 19W

Well No. #1 Slansky "B" Farm

Strain Drlg. & H.Gore Company

Strain Drlg. - Contr. Contractor

Barry Pool

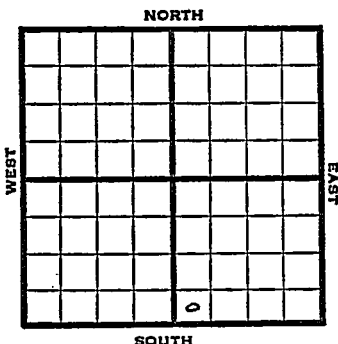
Ft. from N. Line

330' Ft. from S. Line

Ft. from E. Line

330' Ft. from W. Line

SW SW SE



1951

Elev. 1992' REPORT

3/28 Spud 3-24-51  
8" @ 130  
Anhy 1393  
Drlg. 1850'

5/16 Spud 3-24-51  
Oil well TD 3443'  
8" @ 130 Anhy 1393' Heeb 3146'  
Lans. 3182' Arb. 3433'  
5" @ 3434' TD 3440' 250 A  
B/6 go 6 gwph DD 3442' 500 A  
B/8½ BO SSW 6½ hr. DD 3443'  
1000 A B/2 BOPH  
Comp. 85 BOPD

COMPLETED

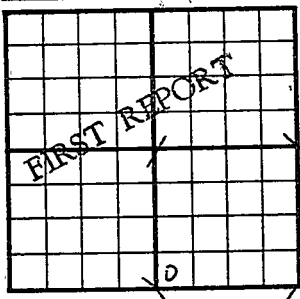
County Rooks State Kansas

Sec. 35 (Blk. Twp.) 8 (Sur. Rge.) 19W Map No.

Operator Strain Drlg. & H. Gore

Well No. 1 Farm Slansky "B"

Elev. 1992 Location SW SW SE



330 Ft. From S Line SE

330 Ft. From W Line Quarter

1st. Report MAR 28 1951

Completion \_\_\_\_\_

Remarks \_\_\_\_\_

Strain Drlg. - Contr.

Spudding Date 3-24-51

Drig. Data Barry Pool

8" @ 130 Anhy 1393 drlg. 1850

