

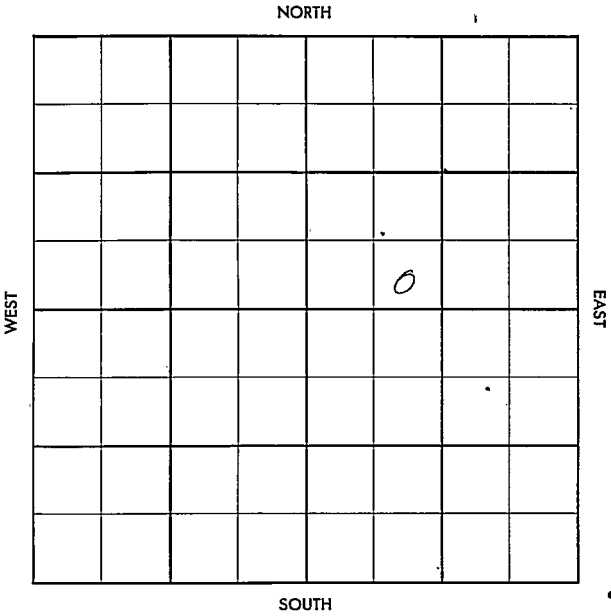
Graham

KANSAS

SECTION 36 TOWNSHIP 8 RANGE 25W

WELL NO. #1 I.G. Bell

COMPANY Leavitt & Blackwill



Graham

KANSAS

SEC.

TWP.

R.

36

8

25W

WELL NO.

#1 I.G. Bell

FARM

COMPANY

Leavitt &amp; Blackwill

CONTRACTOR

Sterling

Holley


\_\_\_\_\_ Ft. from N. Line

\_\_\_\_\_ Ft. from S. Line

\_\_\_\_\_ Ft. from E. Line

\_\_\_\_\_ Ft. from W. Line

NORTH



SE SW NE

SOUTH

1956

ELEVATION

2424'

REPORT

5-23

Comm. 5-19-56  
8" @ 200 w/175  
Drlg. 2410

6-20


Pipe set  
DST 3782-3800, op 60 min, rec 105' wcm  
BHP 1080/30"  
DST 3875-3900, op 30 min, rec 20' mud  
BHP 480  
DST 3904-20, op 60 min, rec 60' mud  
BHP 100/30"  
5 1/2" @ 3914  
CO 3920  
channelled sqd.  
CO3920  
PF O.H.  
Tr. oil, no/ wtr.  
D & A  
Anh. 2145', H. 3724', Tr. 3746',  
L. 3761',  
TD 3920'

**ABANDONED**

County Graham Elev. 2424  
 Sec. 36 Twp. 8 Rge. 25W  
 Company Leavitt & Blackwill  
 Farm Name I. G. Bell No. 1

TOPS	DEPTH	LOG	DATUM	Loc. in Sec.
Anh.				SE SW NE
Ip.				
H.				
Tr.				
Dg.				
Bl.				
L.				Geol.
K.C.				Contr.
B.K.C.				<u>Sterling</u>
Ce.				Pool
C.				<u>Holley</u>
M.				
M.				
K.				
Mz.				
Me.				
V.				
S.				FIRST REPORT
S.				o
A.				
R.				
Pe.				
G.				MAY 23 '56
T.D.				

Date Comm. 5-19-56  
8" @ 200/175 dirg. 2410



Co.  
 Loc.  
 No.  
 Sec.  
 T.  
 R.

County Graham Elev. 2424  
 Sec. 36 Twp. 8 Rge. 25W  
 Company Leavitt & Blackwill  
 Farm Name I. G. Bell No. 1

TOPS	DEPTH	LOG	DATUM	Loc. in Sec.
Ans.	2145			SE SW NE
TP.				
H.	3724			
Tr.	3746			
Dg.				
Bl.				
L.	3761			Geol.
K.C.				Contr.
B.K.C.				
Ce.				Sterling
C.				
M.				Pool
M.				Holley
K.				
Mz.				
Mo.				
V.				
S.				
S.				
A.				
R.				
PE.				
G.				
TD	3920			ABANDONED

Date Comm. 5-19-56 JUN 20 1956

8" @ 200/175 or 2 1/10 MAY 29 '56 Pipe

Set. JUN 6 '56 JUN 13 '56 JUN 20 '56 DST 3782

- 3800 60" rec 105' WCM

1080/30" DST 3875-3900 30"

rec 20' Md BHP 480 DST

3904-20 60" rec 60' Md. BHP

100/30" 5 1/2 @ 3914 ca 3920 1/2

1 1/2 channelled sod. ca 3920

PF O.H. 13 Tr. oil notes D&A