

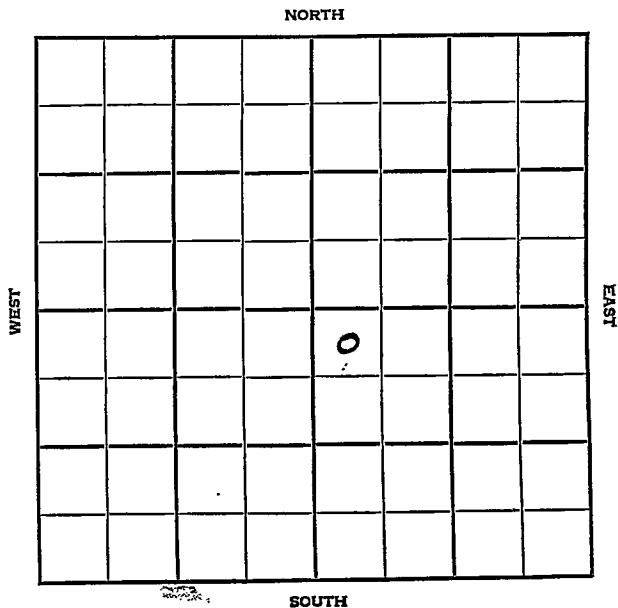
Rooks KANSAS

DX 78-1

Section 11 Township _____ Range 8 17W

Well No. 1 Earl

Company W. D. Sidey



Rooks KANSAS

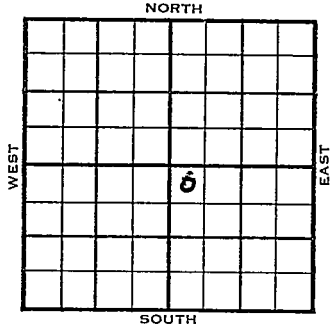
SEC.	TWP.	R.
4	8	17W

WELL NO. **1 Earl** FARM

COMPANY **V. D. Sidey**

CONTRACTOR **Sidey Wildcat**

330 Ft. from N. Line
 _____ Ft. from S. Line
 _____ Ft. from E. Line
 330 Ft. from W. Line



NW NW SE

1954	ELEVATION	REPORT
	1943'	

7/28 M I R
 8/25 Spud 7-30-54
 D&A
 TD 3420'
 8" @ 160'
 Heeb 3098', ^Lans 3137', Cong 3387'
 TD 3420'
 D&A

ABANDONED

County Rooks State Kansas

Sec. 4 (Blk. Twp.) 8 (Sur. Rge.) 17W Map No.

Operator V. D. Sidey

Well No. 1 Farm Earl

Elev. _____ Location NW NW SE

FIRST REPORT

0

330 Ft. From N Line SE

330 Ft. From W Line Quarter

Ist. Report JUL 28 1954

Completion _____

Remarks _____

Sidey - Contr.

Spudding Date _____

Drig. Data Wildcat

M I R

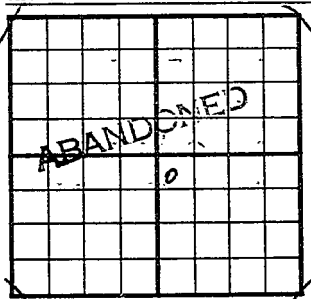
County Rooks State Kansas

Sec. 4 (Blk. 8 (Sur. 17W Map No.)
(Twp.) (Rge.)

Operator V. D. Sidey

Well No. 1 Farm Earl

Elev. 1943 Location NW NW SE



330 Ft. From N Line SE

330 Ft. From W Line Quarter

Ist. Report

Completion AUG 25 1954

Remarks Wildcat

Sidey - Contr.

Spudding Date 7-30-54

Drig. Data D & A TD 3420

8" @ 160 Heeb. 3098 Lans. 3137

Cong. 3387 TD 3420

D & A

FABEN GILSTRAP