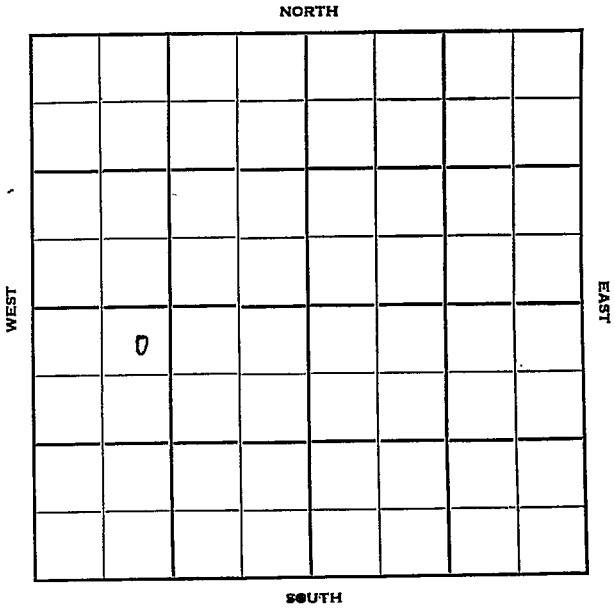


Section 4 Township 8 Range 21 W

Well No. # 1 Kirtley Est.

Company Keating Drlg.



Graham

KANSAS

Sec. 4 Twp. 8 R. 21W

Well No. #1 Kirtley Est. Farm

Keating Drlg. Company

Herndon Drlg. - Contr. Contractor

Wildcat

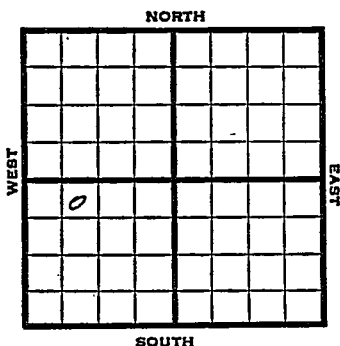
330' Ft. from N. Line

_____ Ft. from S. Line

_____ Ft. from E. Line

990' Ft. from W. Line

NE NW SW



1951

Elev. 2097' REPORT

7/11

Spud 7-7-51
8" @ 204'

7/25

Spud 7-7-51
8" @ 204'
Anhydrite 1665'
Topeka 3065'
Heebner 3284'
Dodge 3304'
Lansing 3324'
DST 3349-65 open 1/2 hr, rec 160' mud,
30' SW
DST 3473-3503 open 1 hr. rec 40' HOCM
B KC 3519'
Conglomerate 3571'
Ch. Conglomerate 3513'
Arbuckle 3614'
TD 3645'
D & A

ABANDONED

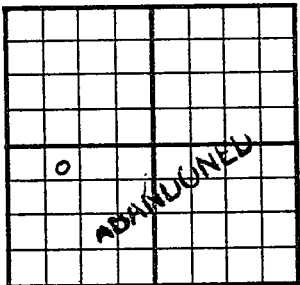
County Graham State Kansas

Sec. 4 (Blk. 8 (Sur. 21W (Twp. 8 (Rge. 21W Map No.)

Operator Keating Drlg.

Well No. 1 Farm Kritley Est.

Elev. 2097 Location NE NW SW



330 Ft. From N Line SW

990 Ft. From W Line Quarter

1st. Report

Completion JUL 25 1951

Remarks Wildcat

Herndon Drlg. - Contr.

Spudding Date 7-7-51

Drlg. Data

8" @ 204 Anhy 1665 Top. 3065

Heeb. 3284 Dodge 3304 Lans. 3324

DST 3349-65 open 1/2 hr. Rec. 160' mud

30' sw DST 3473-3503 open 1 hr.

Rec. 40' hocrn B KC 3519 Cong. 3571

Ch. Cong. 3513 Arb. 3614 TD 3645

D & A

[Handwritten signature]