FORM 51 Rooks

KANSAS

Section 5 Township 8 Range 17W

Well No. #2 Stamper "B"

Company Murfin Drlg.

NORTH

WEST

EAST

SOUTH

FORM 252-B

Rooks KANSAS

Sec. 5 Twp. 8 R. 17 W

Well No. # 2 Stamper "B" Farm

Murfin Drlg. Company

Murfin Drlg. Contractor

Ft. from N. Line

990 Ft. from S. Line

330 Ft. from E. Line

Ft. from W. Line

NE SE NW

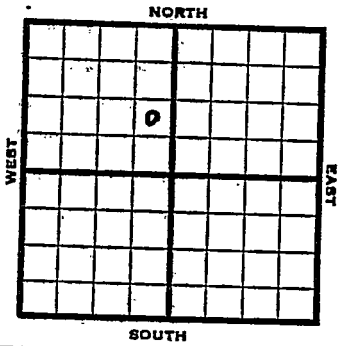

1953	Elev. 1822' REPORT
2/18	Spud 2-13-53 8" @ 119 Drlg. 1780'
2/26	Drlg. 3200'
3/12	Top 2742 Heeb 2957 Tor 2978 Lans 2997' DST 3091-3105, 1 hr, 12' M Arb. 3387 RTD 3392. 5" @ 3389 CO
3/19	D & A
3/26	"
4/2	"
4/9	"
4/16	"
4/23	"
4/30	"
5/7	"
5/13	Spud 2-13-53 D & A TD 3392' 8" @ 119' Top 2742, Heeb 2957, Tor 2978, Lans 2997, DST 3091-3105 opn 1 hr, rec 12' mud, Arb 3387, TD 3392'

OVER

1953

Information brought forward

5/13 5" @ 3389
CO to TD
re-cement 5" CO to 3392 1000 A
12 go & wph
D & A.

ABANDONED

FORM 275 FOR SALE BY KANSAS BLUE PRINT CO.

County Rooks State Kansas

Sec. 5 (Blk. Twp.) 8 (Sur. Rge.) 17W Map No.

Operator Murfin Drlg.

Well No. 2 Farm Stamper "B"

Elev. Location NE SE NW

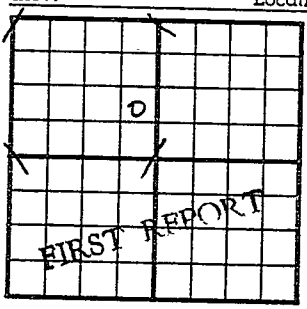

990 Ft. From S Line NW

330 Ft. From E Line Quarter

1st. Report FEB 18 1953

Completion

Remarks

Murfin Drlg. - Contr.

Spudding Date 2-13-53

Drlg. Data

8" @ 119 drlg. 1780

J. G. McGEHEE

FORM 275 FOR SALE BY KANSAS BLUE PRINT CO.

County Rooks State Kansas

Sec. 5 (Blk. Twp.) 8 (Sur. Rge.) 17W Map No.

Operator Murfin Drlg.

Well No. 2 Farm Stamper "B"

Elev. 1822 Location NE SE NW

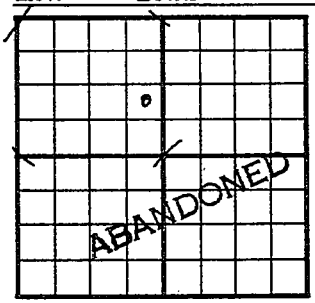

990 Ft. From S Line NW

330 Ft. From E Line Quarter

1st. Report

Completion MAY 1 3 1953

Remarks

Murfin Drlg. - Contr.

Spudding Date 2-13-53

Drlg. Data D & A TD 3392

8" @ 119 Top. 2742 Heeb. 2957

Tor. 2978 Lans. 2997 DST 3091-3105

open 1 hr. Rec. 12' mud Arb. 3387

TD 3392 5" @ 3389 CO to TD

recement 5" CO to 3392 1000 A

12 go & wph

D & A

J. G. McGEHEE