

DX 78-1

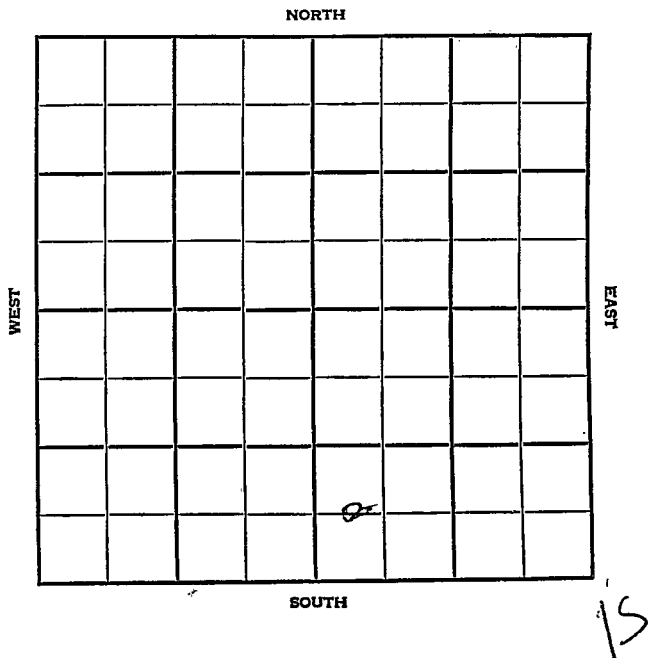
Graham

KANSAS

Section 8 Township 8 Range 25W

Well No. #4 Madden-Davis "C"

Company Harry Gore



Graham KANSAS

SEC. 8	TWP. 8	R. 25W
-----------	-----------	-----------

WELL NO. 4 Madden-Davis "C" FARM

COMPANY Harry Gore

CONTRACTOR Empire

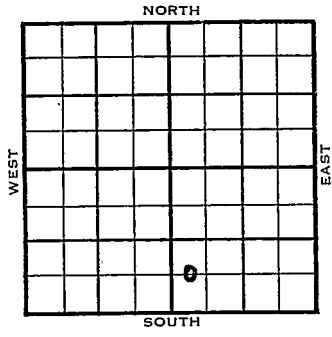
Schmied Pool

_____ Ft. from N. Line

660 _____ Ft. from S. Line

_____ Ft. from E. Line

330 _____ Ft. from W. Line



C W/2 SW SE

1954	ELEVATION 2423'	REPORT
------	--------------------	--------

11/3 Spud 11-1-54
8" @ 170' - WOC

11/23 Spud 11-1-54 D & A TD 3881
8" @ 170 Heeb 3665 Tor. 3686
KC 3698 TD 3878 5" @ 3871
CO to 3878 DD 3881 300 A S/wtr
16/3740-44 wtr. D & A

ABANDONED


County Graham State Kansas

Sec. 8 (Blk. 8) (Twp. 8) (Sur. 25W) (Rge.) 25W Map No.

Operator Harry Gore

Well No. 4 Farm Madden-Davis "C"

Elev. 2423 Location C W $\frac{1}{2}$ SW SE



660 Ft. From S Line SE

330 Ft. From W Line Quarter

1st. Report

Completion NOV 23 1954

Remarks Schmied Pool

Empire - Contr.

Spudding Date 11-1-54

Drlg. Data D & A TD 3881

8" @ 170 Heeb. 3665 Tor. 3686

KC 3698 TD 3878 5" @ 3871 CO to 3878

DD 3881 300 A S/ wtr. 16/ 3740-44 wtr

D & A

FABEN GILSTRAP