

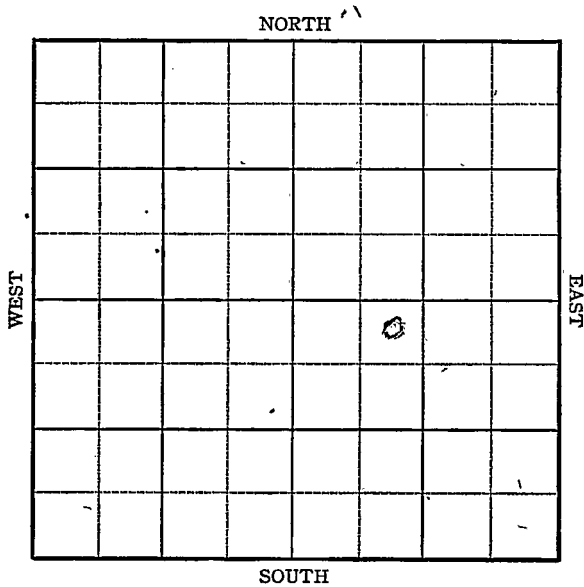
FORM 51 5M PETROL

Section 1 Township 9 Range 19W

Well No. 1 J. Dick "A"

Company Continental

10



Sec. 1 Twp. 9 R. 19W

Well No. #1 J. Dick "A" Farm

Continental Company

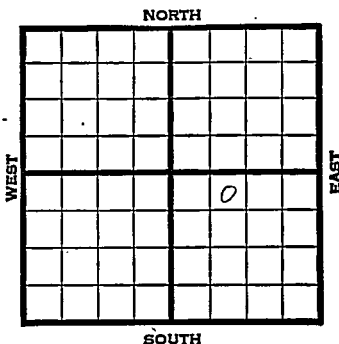
Barry

330 Ft. from N. Line

_____ Ft. from S. Line

_____ Ft. from E. Line

990 Ft. from W. Line



NE NW SE Elev. 2006

R E P O R T

1945

- 7/11 Location
- 7/19 10" @ 243' WOC
- 7/26 Drlg. 3120
- 8/1 Lans 3181
~~REXXXXXXXXX~~ Arb. 3452
TD 3456
6" @ 3452 RUST
- 8/8 TD 3488
PB 3440.
- 8/15 60 shots 3365-3385 1000 acid.
SSO & W
PB 3104'
- 8/22 62 shots 3322-3346 1000 acid.
Bail 30 gals. Wtr. plus 13 gals. oil
per hr. 4 hrs.
Squeeze Perf.
" "
- 8/29
9/5
9/12 PB 3353
32 shots 3235-3252
12 shots 3252-3264
20 shots 3212-3216
SO Squeeze.
- 9/17 Arb. 3452
6" @ 3452
TD 3488'

ABANDONED

KANSAS Kansas Pool Name BarryMap No. 65 Sec. 1 Twp. 9 R. 19WWell No. 1 J. Dick "A"Continental CompanyFIRST REPORT Contractor

NE NW SE

SECTION PLAT

330 Ft. from N. Line

_____ Ft. from S. Line

_____ Ft. from E. Line

990 Ft. from W. Line

Rooks County

Location _____ X

Rig up _____

Drilling and Remarks:

RECORD

Cased _____ in., _____ ft.

Sand _____

Gas _____

Oil _____

Total Depth _____

PRODUCTION

1st 24 hrs. Nat. _____

1st 24 hrs. after shot _____

Gas _____ Cu. Ft.

Dry Hole _____

Abandoned _____

Date

JUL 11 1945 19 S. J. LEWIS Scout

KANSAS

Kansas

Pool Name BarryMap No. 65 Sec. 1 Twp. 9 R. 19WWell No. 1 J. Gick "A"

Continental

Company

ABANDONED


Contractor

NE NW SE

E12006
SECTION PLAT330 Ft. from N. Line

_____ Ft. from S. Line

_____ Ft. from E. Line

990 Ft. from W. Line

Rooks County

Location _____

Rig up _____

Drilling and Remarks:

Cor 834526 "03452

RECORD

Cased _____ in., _____ ft.

Sand _____

Gas _____

Oil _____

Total Depth 348.

PRODUCTION

1st 24 hrs. Nat. _____

1st 24 hrs. after shot _____

Gas _____ Cu. Ft.

Dry Hole _____

Abandoned _____

Date

SEP 19 194519S. J. LEWIS

Scout