


Section 1 Township 9 Range 19-W

Well No. #1 Glick

Company Phillips & Hanson
Anschutz Drlg.

NORTH



SOUTH

WEST

EAST

Sec. 1 Twp. 9 R. 19W

Well No. #1 Gick Farm

Phillips & Hanson Company

Anschutz Drlg. Contractor

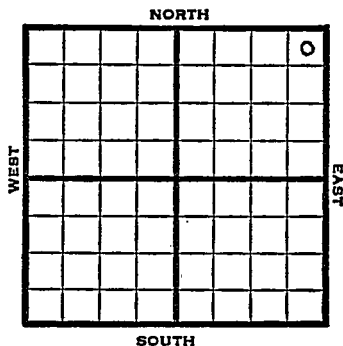
330' Ft. from N. Line

_____ Ft. from S. Line

330' Ft. from E. Line

_____ Ft. from W. Line

NE NE NE



1950

Elev 2020

REPORT

6/14

Spud 6-9-50
8" @ 190'
Anhy 1420-65
Drlg. 1960'

6/28

8" @ 190
Anhy 1420-65
Arb 3509
TD 3560
D&A

Lans 3232
Cong 3487

ABANDONED

Map No. _____ Sec. 1 Twp. 9 R. 19WWell No. 1 GickPhillips & Hanson CompanyAnschutz Drlg. Contractor

NE NE NE

330 Ft. from N. Line

_____ Ft. from S. Line

330 Ft. from E. Line

_____ Ft. from W. Line

SECTION PLAT



Rooks County

Continental DHM

Location _____

Rig up _____

Drilling and Remarks:

Spud 6-9-50

8" @ 190

Anhy 1420-65

drlg. 1960

RECORD

Cased _____ in., _____ ft.

Sand _____

Gas _____

Oil _____

Total Depth _____

PRODUCTION

1st 24 hrs. Nat. _____

1st 24 hrs. after shot _____

Gas _____ Cu. Ft.

Dry Hole _____

Abandoned _____

Date

JUN 14 1950 19J. E. TYRA Scout

Kansas

Map No. _____ Sec. 1 Twp. 9 R. 19WWell No. 1 Gick

_____ Phillips-Hanson _____ Company

_____ Contractor

NE NE NE

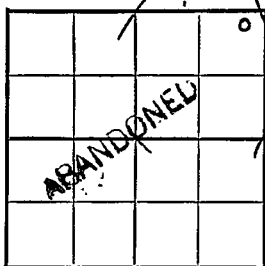
E1. 2020
SECTION PLAT

_____ 330 Ft. from N. Line

_____ Ft. from S. Line

_____ 330 Ft. from E. Line

_____ Ft. from W. Line



Rooks County

Location _____

Rig up _____

Drilling and Remarks:

8" @ 190

Anhy 1420-65

Lans. 3232

Arb. 3509

Cong. 3487

TD 3560

RECORD

Cased _____ in., _____ ft.

Sand _____

Gas _____

Oil _____

Total Depth 3560

PRODUCTION.

1st 24 hrs. Nat. _____

1st 24 hrs. after shot _____

Gas _____ Cu. Ft.

Dry Hole _____

Abandoned _____

D & A

Date

JUN 28 1950 19J. E. TYRA Scout