

KANSAS

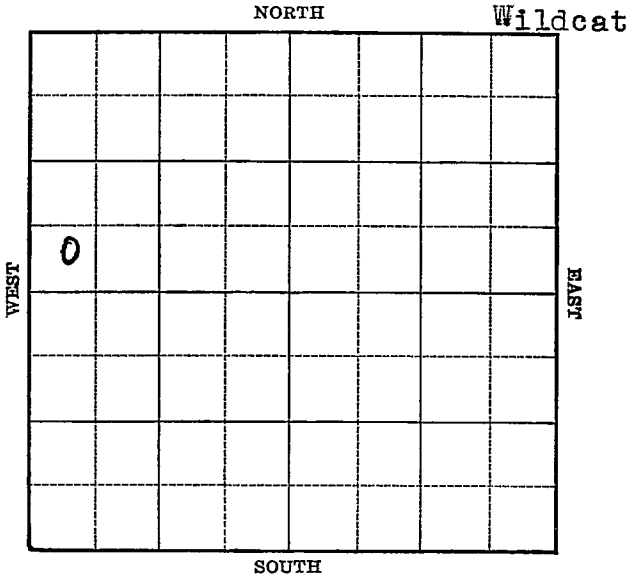
Form 51-5M-7-39-Palace

Sheridan

Section 10 Township 9 Range 27-W

Well No. #1 McGinnis

Company Cities Service Oil



Sec. 10 Twp. 9 R. 27-W

Well No. #1 McGinnis Farm

Cities Service Oil Company

(Wildcat)

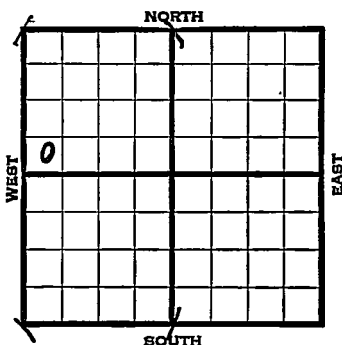
_____ Ft. from N. Line

440 Ft. from S. Line

_____ Ft. from E. Line

460 Ft. from W. Line

Elev. 2701



1939	REPORT
11/15	Rotary.
11/23	Rigging up.
11/29	300' drill pipe stuck.
12/7	12" - 245' Drlg. 2510'
12/14	Anhy 2300' 8" - 1808'
	T.D. 3262' WOC.
12/21	Drlg. 4220'
12/28	T.D. 4409' Drill pipe stuck.
1940	
1/4	TD 4865' SD.
1/10	Arb. 4600'
	T.D. 4865' in Arb.
	No shows.
	ABANDONED

Map No. 67 Sec. 10 Twp. 9 R. 27W

Well No. 1 McGinnis

Cities Service Oil Company

Contractor

FIRST REPORT

SW NW

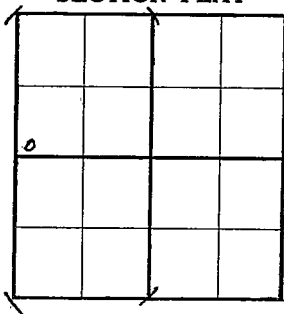
 Ft. from N. Line

440 Ft. from S. Line

 Ft. from E. Line

460 Ft. from W. Line

SECTION PLAT



WILDCAT

Location

Rig up

Drilling and Remarks:

Rotary

RECORD

Cased in., ft.

Sand

Gas

Oil

Total Depth

PRODUCTION

1st 24 hrs. Nat.

1st 24 hrs. after shot

Gas Cu. Ft.

Dry Hole

Abandoned

Date

NOV 15 1939 19

S. J. LEWIS

Scout

