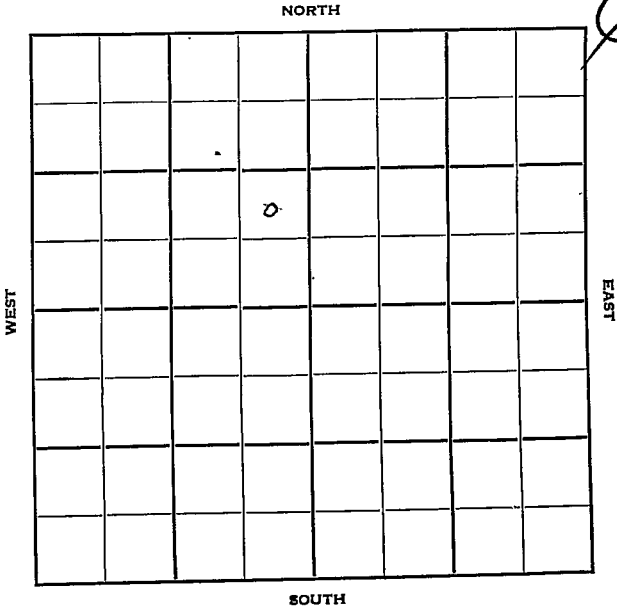


Section 11 Township 9 Range 19W

Well No. #5 Hederhorst

Company Continental



Sec. 11 Twp. 9 R. 19W

Well No. #5 Hederhorst Farm

Continental Company

Lohman & Johnson Contractor

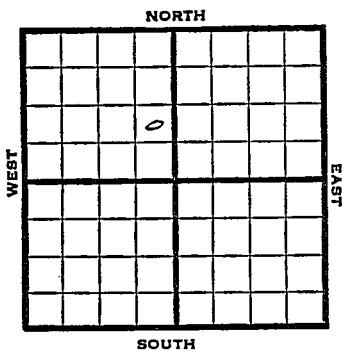
_____ Ft. from N. Line

990' Ft. from S. Line

330' Ft. from E. Line

_____ Ft. from W. Line

NE SE NW



1950

Elev 2030' REPORT

3/15

RUR

4/12

TD 3487'

10" @ 210'

Lans 3219'

Arb. 3465'

6" @ 3466'

D&A

Aband.

ABANDONED

Map No. _____ Sec. 11 Twp. 9 R. 19W

Well No. 5 Hederhorst

Continental Company

Lohman & Johnson Contractor

NE SE NW


SECTION PLAT

_____ Ft. from N. Line

990 Ft. from S. Line

330 Ft. from E. Line

_____ Ft. from W. Line



Rooks County

Location _____

Rig up _____

Drilling and Remarks:

R U R

RECORD

Cased _____ in., _____ ft.

Sand _____

Gas _____

Oil _____

Total Depth _____

PRODUCTION

1st 24 hrs. Nat. _____

1st 24 hrs. after shot _____

Gas _____ Cu. Ft.

Dry Hole _____

Abandoned _____

Date

Mar 15 1950 19

J. E. TYRA Scout

Kansas

Map No. _____ Sec. 11 Twp. 9 R. 19WWell No. 5 HederhorstContinental Company 1/2

Contractor

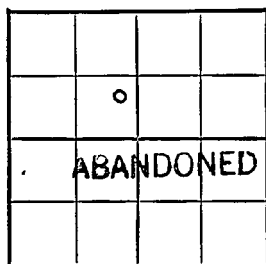
NE SE NW

EI. 2030
SECTION PLAT

_____ Ft. from N. Line

990 Ft. from S. Line330 Ft. from E. Line

_____ Ft. from W. Line



Rooks County

Location _____

Rig up _____

Drilling and Remarks:

10" @ 210
Land 3219
arb 3465
6" @ 3466

DJA

RECORD

Cased _____ in., _____ ft.

Sand _____

Gas _____

Oil _____

Total Depth 3487

PRODUCTION

1st 24 hrs. Nat. _____

1st 24 hrs. after shot _____

Gas _____ Cu. Ft.

Dry Hole _____

Abandoned _____

Date

APR 12 1950

J. E. TYRA

19

Scout