

O.W.W.O.
DX 78-1

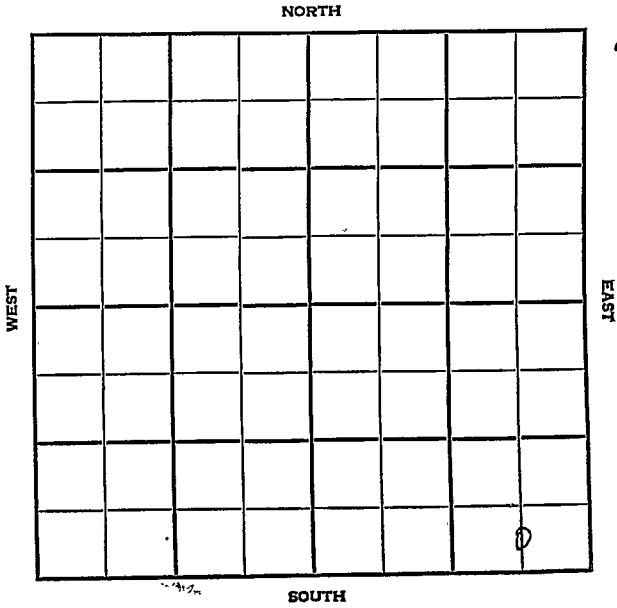
Graham

KANSAS

Section 11 Township 9 Range 22W

Well No. #1 Van Loonan

Company Musgrove Pet.



Elev. 25081
●

TD - 1862
PB

Csg. 5" - 1589
PF

IPP 195 BOPD

C. 2-23-54

hans - 1228

KC. - 1455

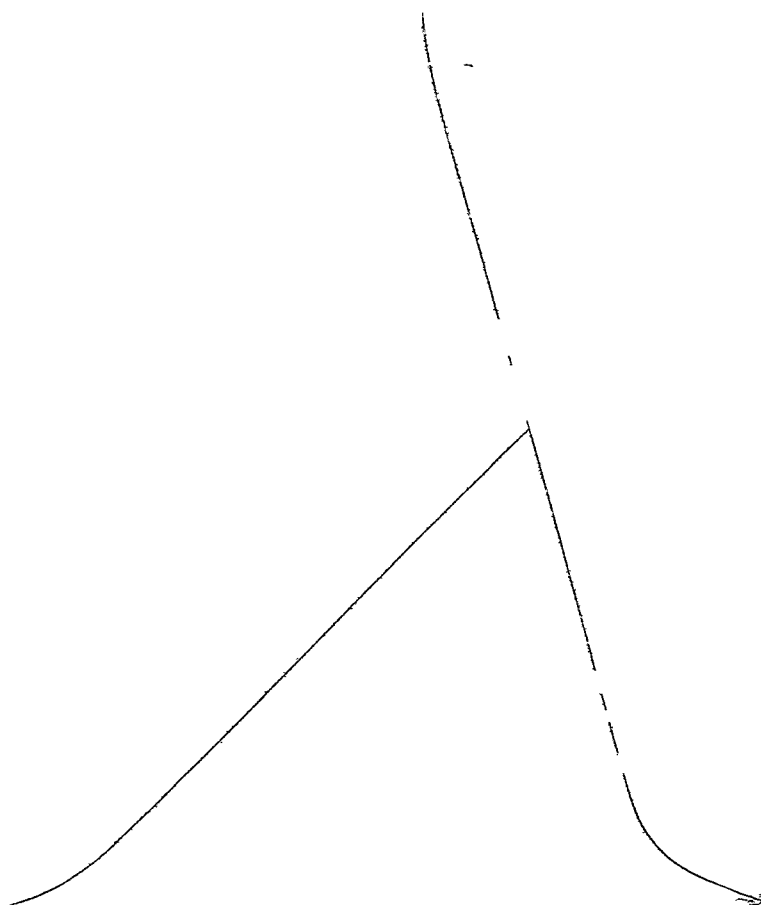
Arb. - 1557

W.D. 12-7-55

TD - 1562

PB - 1490

IPP 243 BOPD



O.W.W.O.

Graham KANSAS

SEC.	TWP.	R.
11	9	22W

WELL NO.

1 Van Loonan .

FARM

COMPANY

Musgrove Petr.

CONTRACTOR

Co. Tools -

_____ Ft. from N. Line

330 _____ Ft. from S. Line

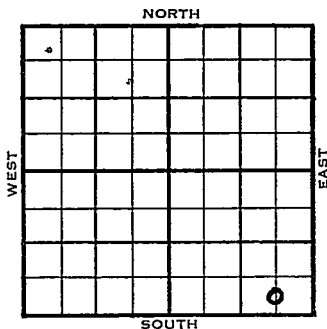
660 _____ Ft. from E. Line

_____ Ft. from W. Line

SDX - 3/8 Mile

C S/2 SE SE

Phillips Farmout



1954

ELEVATION

2308'

REPORT

12/29

Spud 12-23-54

8" @ 194'

Anhy 1790'

Drlg. 2460'

1955

2/23

Spud 12-23-54

Oil Well

TD 3870'

8" @ 194'

Anhy 1790' Heeb 3499' Tor. 3524'

Lans 3539'

DST 3566'-86' opn 1 hr, rec 240' gas,
465' hoom, 1100#

DST 3620'-40' opn 1 hr, rec 180' gas

1080' oil 180' ocm, 1190#

TD 3870'

5" @ 3867'

Log Topgs: Heeb 3496', Tor. 3522' Lans

3536' B KC 3743' Cong. 3823' Arb.

3865'

CO to 3870' 3/4 boph 6 hr. 250 A

S/ 6 boph 6 hr.

Comp 195 bopd.

COMPLETED

OVER

1955
12/7

O.W.W.O.

OTD 3870'.

Old Log tops: H. 3496', Tr. 3522', L.
3536', BKG 3743', G. 3823', A. 3865'

PB 3798' 18/3724-27 12/3720-22

S/6 BWPB SP 3700 24/3632-36

8/3620-22 24/3575-79 1000 A

S/19 BF 40% wtr. PB 3610 S/11½ BOPB

Reinitialize. TD 3870'

Comp. 243 BOPD 18% wtr.

FIRST REPORT

COMPLETED

County **Graham** State **Kansas**

Sec. **11** (Blk. Twp.) **9** (Sur. Rge.) **22W** Map No.

Operator **Musgrove Pet.**

Well No. **1** Farm **Van Loonan**

Elev. Location **C S $\frac{1}{2}$ SE SE**

330 Ft. From **S** Line **SE**

660 Ft. From **E** Line **Quarter**

Ist. Report **DEC 29 1954**

Completion

Remarks **Phillips farmout**

Co. tools

Spudding Date **12-23-54**

Drlg. Data

8" @ 194 Anhy 1790 - drlg. 2460

FABEN GILSTRAP

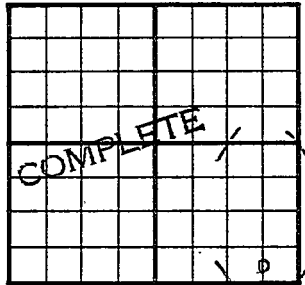
County Graham State Kansas

Sec. 11 (Blk.) 9 (Sur.) 22W Map No. (Twp.) (Rge.)

Operator Musgrove Pet.

Well No. 1 Farm Van Loonan

Elev. 2308 Location C S $\frac{1}{2}$ SE SE



330 Ft. From S Line SE

660 Ft. From E Line Quarter

1st. Report

Completion FEB 23 1955

Remarks

Co. tools

Spudding Date 12-23-54

Drlg. Data Oil well TD 3870

8" @ 194 Anhy 1790 Heeb. 3499

Tor. 3524 Lans. 3539 DST 3566-86

open 1 hr. Rec. 240' gas 465' hoom

1100# DST 3620-40 open 1 hr. Rec.

180' gas 1080' oil 180' ocm 1190#

TD 3870 5" @ 3867 LOG TOPS:

Heeb. 3496 Tor. 3522 Lans. 3536

B KC 3743 Cong. 3823 Arb. 3865

CO to 3870 3/4 boph: 6 hr. 250 A

S/ 6 boph 6 hr. Comp. 195 bopd

O.W.W.O.

FORM 513 REV. SUNRAY

OWWO

County Graham Elev. 2308
 Sec. 11 Twp. 9 Rge. 22W
 Company Musgrove Pet.
 Farm Name Van Loonan No. 1

Co.

TOPS	DEPTH	LOG	DATUM	Loc. in Sec.
Anh.				C S $\frac{1}{2}$ SE SE
Tr.				
H.		3496		
Tr.		3522		
Dg.				
Bl.				
L.		3536		Geol.
K.C.				Contr.
B.K.C.		3743		
Ce.		3 823		
C.				
M.				Pool
M.				
K.				
Mz.				
Mo.				
V.				
S.				
S.				
A.		3865		
R.				
Pe.				
G.				
TD.		3870		

Lse.

3 1/2 mile

DEC '55

FIRST REPORT
COMPLETE

0

T.

No.

Sec.

T.

R.

Date Comm.
 PB 3798 18/ 3724-27 12/ 3720-22
 S/ 6 bopd SP 3700 24/ 3632-36
 8/ 3620-22 24/ 3575-79 1000 A
 S/ 19 bopd 140% wtr. PB 3610 S/ 11 1/2 bopd
 reacidize Comp. 243 bopd 18% wtr.

S