

O.W.W.O.

KANSAS

Rooks

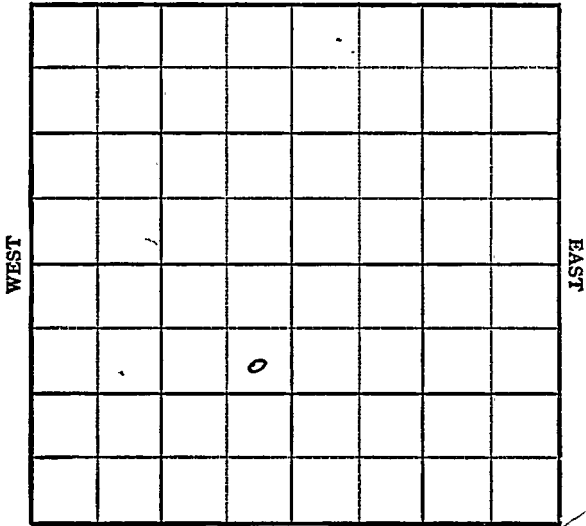
Section 12 Township 9 Range 17W

Well No. 6 McCry

Company Atlantic

Westhusin Pool

NORTH



SOUTH

Sec. 12 Twp. 9 R. 17-W

Well No. #6 McCry Farm

Atlantic
Westhusin Company

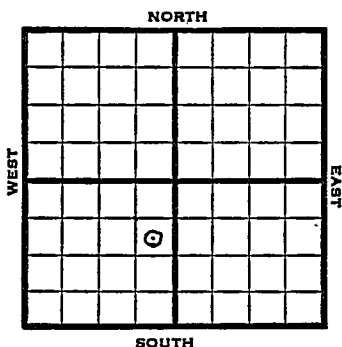
990 Ft. from N. Line

_____ Ft. from S. Line

330 Ft. from E. Line

_____ Ft. from W. Line

SE NE SW



1948 Elev 2028' REPORT

12/22 8" @ 209'
 Drlg 650'
 12/29 Drlg 2120'
 1/5 "
 1/12 Arbuckle 3436
 TD 3441-5" @ 3439
 1/19 900 acid
 1/26 "
 2/2 "
 2/9 900 acid
 2/16 "
 2/23 TD 3441'
 Arb. 3436'
 5" @ 3439'
 900 acid
 Pump 196 oil / 10% W Pot
 37° Gr.
 Com p

COMPLETED

OVER

1952

4/9

Lans. 3156 Arb. 3436

TD 3441 5" @ 3438

Was Arb prod. Sq opn hole

Arb. 8/3342-44 16/3334-38

500 A S/1/2 BOPH plus trace A wtr

3500 A S2 1/4 boph plus 10% wtr

PB 3328

35/3313-24 S/60 BOPD 2000A

S/2 BOPH DP to 3404.

Test 2 1/2 BOPH for 8 hrs.

P 33 BOP Plus 2.6 BWPD Comp.

**FIRST REPORT
COMPLETED**

Map No. _____ Sec. 12 Twp. 9 R. 17W

Well No. 6 McCry

Atlantic Company

FIRST REPORT

Contractor

SE NE SW


SECTION PLAT

990 Ft. from N. Line

_____ Ft. from S. Line

330 Ft. from E. Line

_____ Ft. from W. Line



Rooks County

RECORD

Location _____

Cased _____ in., _____ ft.

Rig up _____

Sand _____

Drilling and Remarks:

Gas _____

Oil _____

8" @ 209

Total Depth _____

drlg. 650

PRODUCTION

1st 24 hrs. Nat. _____

1st 24 hrs. after shot _____

Gas _____ Cu. Ft.

Dry Hole _____

Abandoned _____

Date

DEC 22 1948

S. J. LEWIS

Kansas

Map No. K64 Sec. 12 Twp. 9 R. 17WWell No. 6 McCryAtlantic CompanyCOMPLETE Contractor

SE NE SW

E12028
SECTION PLAT.990 Ft. from N. Line Ft. from S. Line330 Ft. from E. Line Ft. from W. Line

Rooks County

Location _____

Rig up _____

Drilling and Remarks:

Cor 2 3436
5" C8439
900 acid
Pump 196 oil +
10% W P +
07%

RECORD

Cased _____ in., _____ ft.

Sand _____

Gas _____

Oil _____

Total Depth 3441

PRODUCTION

1st 24 hrs. Nat. _____

1st 24 hrs. after shot _____

Gas _____ Cu. Ft.

Dry Hole _____

Abandoned _____

Date

FEB 23 1949 19

S. J. LEWIS

Scout

O.W.W.O.

FORM 275 FOR SALE BY KANSAS BLUE PRINT CO.

County Rooks State KansasSec. 12 (Blk. Twp.) 9 (Sur. Rge.) 17W Map No.Operator Atlantic Refg.Well No. 6 Farm McClayElev. _____ Location SE NE SW

FIRST REPORT COMPLETE																		

990 Ft. From N Line SW330 Ft. From E Line Quarter1st. Report APR 9 1952Completion APR 9 1952Remarks O.W.W.O.O.W.W.O.

Spudding Date _____

Drilg. Data

Lans 3156 Arb 3436 TD 3441 5" @ 3438was arb prod. sq open hole -arb. 8/3342-44
16/3334-38 500A S/2 Boph plus trace A wtr.3500A S/2 1/4 Boph plus 10% wtr. PB 332835/3313-24 S/60 Bopd. 2000A S/2 Boph DP to3404 test 2 1/2 Boph for 8 hrs. P 33 Bopdplus 2.6 Bwpd. Comp.J. G. McGEHEE