

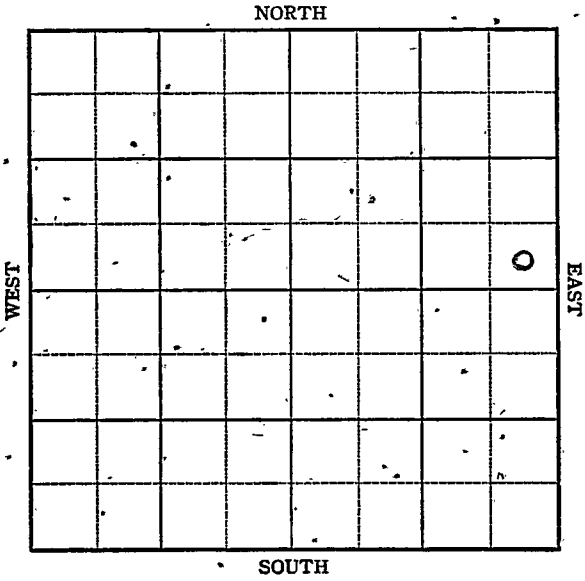
KANSAS

FORM 51 IOM 12-46 PETROL

Section 2 Township 9 Range 19W

Well No. 1 Jelinek

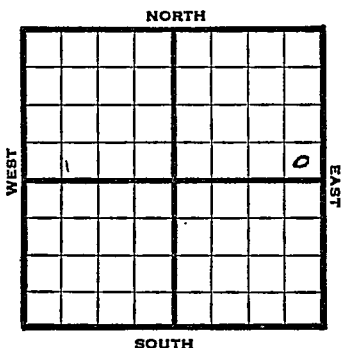
Company D. R. Lansk



Sec. 12 Twp. 9 R. 19-W

Well No. #1 Jelinek Farm  
D. R. Lanch Company  
Barry

         Ft. from N. Line  
330 Ft. from S. Line  
330 Ft. from E. Line  
         Ft. from W. Line



SE NE

1947 Elev. 2062' REPORT

5/14 RUR  
5/20 8" @ 219  
Anhy 1385  
Drlg 2025'  
5/27 Topeka 3003'  
Lansing 3250'  
Drlg. 3514'  
6/4 Lans. 3250'  
Arb. 3638'  
TD 3643'

**ABANDONED**

Kansas

Barry

Map No. 165 Sec. 12 Twp. 9 R. 19W

Well No. 1 Jelinek

D. R. Lanck Company

FIRST REPORT Contractor

SE NE

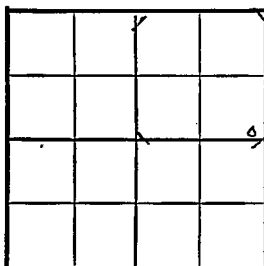
SECTION PLAT

         Ft. from N. Line

330 Ft. from S. Line

330 Ft. from E. Line

         Ft. from W. Line



Rooks County

Location         

Rig up         

Drilling and Remarks:         

RUR

RECORD

Cased          in.,          ft.

Sand         

Gas         

Oil         

Total Depth         

PRODUCTION

1st 24 hrs. Nat.         

1st 24 hrs. after shot         

Gas          Cu. Ft.

Dry Hole         

Abandoned         

Date

MAY 14 1947 19

S. J. LEWIS Scout

Map No. 65 Sec. 12 Twp. 9 R. 19W

Well No. 1 Jelinck

D. R. Lauck Company

**ABANDONED**

Contractor

SE NE

*E 1,2062*  
SECTION PLAT

			6

Ft. from N. Line

330 Ft. from S. Line

330 Ft. from E. Line

Ft. from W. Line

Rooks County

**RECORD**

Location \_\_\_\_\_

Cased \_\_\_\_\_ in., \_\_\_\_\_ ft.

Rig up \_\_\_\_\_

Sand \_\_\_\_\_

Drilling and Remarks:

Gas \_\_\_\_\_

Oil \_\_\_\_\_

Total Depth 2643

*Lans 0250*

*Art. 8 638*

**PRODUCTION**

1st 24 hrs. Nat. \_\_\_\_\_

1st 24 hrs. after shot \_\_\_\_\_

Gas \_\_\_\_\_ Cu. Ft.

Dry Hole \_\_\_\_\_

Abandoned \_\_\_\_\_

Date

JUN 4 1947 19

S. J. LEWIS Scout