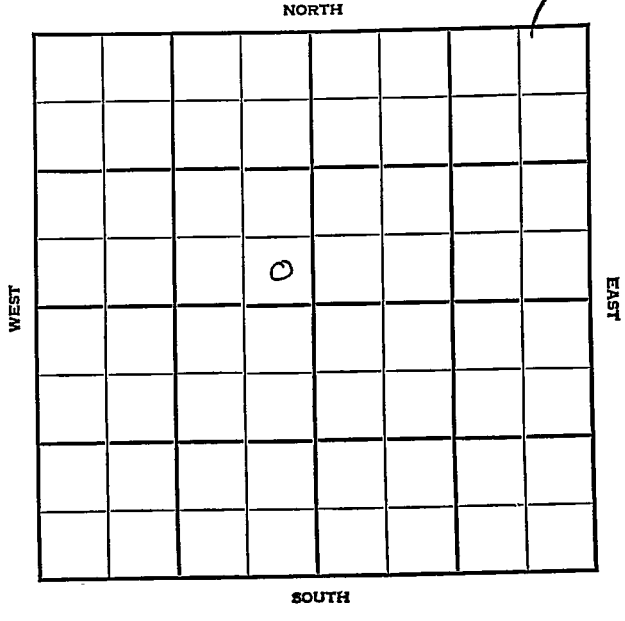


KANSAS

Section 14 Township 9 Range 19-W  
Well No. #1 Landry  
Company Phillips



KANSAS

Rooks



Sec. 14 Twp. 9 R. 19W

Well No. #1 Landry Farm

Phillips Company  
Chandler

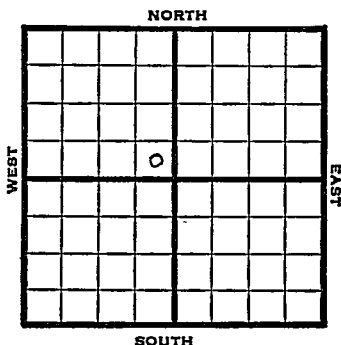
\_\_\_\_\_ Ft. from N. Line

330' Ft. from S. Line

330' Ft. from E. Line

\_\_\_\_\_ Ft. from W. Line

SE NW



1948

Eli 2062'

REPORT

7/14

Location

7/21

Drlg 770'

7/28

8" @ 1469'  
Drlg 2998'

8/4

Inasing 3226'  
Arbuckle 3467'  
TD 3501'

8/11

5" @ 3470'

8/18

Swb 180 bbls oil 4 hrs.

8/25

- "

9/1

Arb. 3467'  
5" @ 3470'  
TD 3501'  
Echo Pot 3000 oil  
26<sup>5</sup> Gr.  
Comp

**COMPLETED**

Map No. \_\_\_\_\_ Sec. 14 Twp. 9 R. 19W

Well No. 1 Laundry

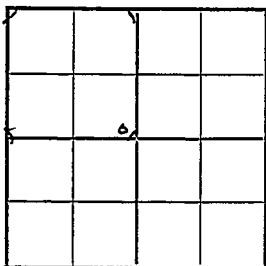
\_\_\_\_\_ Phillips \_\_\_\_\_ Company

FIRST REPORT

Contractor

SE NW

SECTION PLAT



\_\_\_\_\_ Ft. from N. Line

330 Ft. from S. Line

330 Ft. from E. Line

\_\_\_\_\_ Ft. from W. Line

Rooks County

Location X

Rig up \_\_\_\_\_

Drilling and Remarks:

RECORD

Cased \_\_\_\_\_ in., \_\_\_\_\_ ft.

Sand \_\_\_\_\_

Gas \_\_\_\_\_

Oil \_\_\_\_\_

Total Depth \_\_\_\_\_

PRODUCTION

1st 24 hrs. Nat. \_\_\_\_\_

1st 24 hrs. after shot \_\_\_\_\_

Gas \_\_\_\_\_ Cu. Ft.

Dry Hole \_\_\_\_\_

Abandoned \_\_\_\_\_

Date

JUL 14 1948 19

S. J. LEWIS Scout

Rook County Kansas State

Map No. 65 Sec. 14 Twp. 9 R. 19W

Well No. 1 Landry

Phillips Company

COMPLETE Contractor

SE NW

E 12062  
SECTION PLAT

         Ft. from N. Line

330 Ft. from S. Line

330 Ft. from E. Line

         Ft. from W. Line


Chandler Pool

Remarks:

*CR 8467*

*5" 8470*

*AD 3501*

*Echo P 8500 or l*

*265 Gr*

Date

SEP 1 1948

Scout

S. J. LEWIS