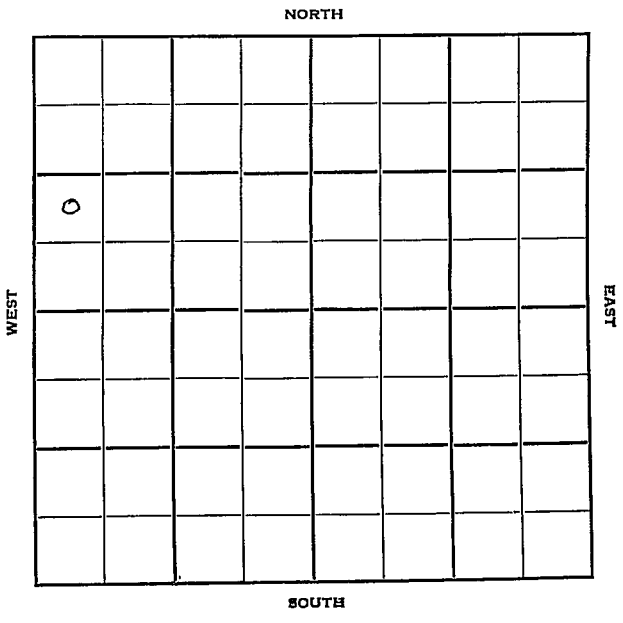


Section 14 Township 9 Range 19-W

Well No. #5 Landry

Company Phillips Pet.

5



Sec. 14 Twp. 9 R. 19W

Well No. #5 Landry Farm

Phillips Petroleum Company

Contractor

Chandler Pool

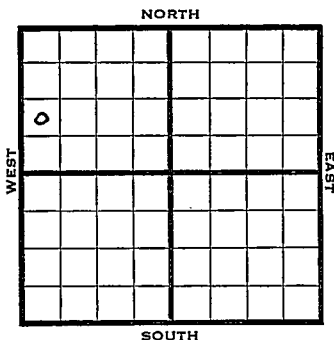
Ft. from N. Line

990' Ft. from S. Line

Ft. from E. Line

330' Ft. from W. Line

NW SW NW



1950

Elev 2057

REPORT

7/5

Rig up

8/30

8 5/8" @ 147

Hæeb 3195

Toronto 3216

Lans 3237

Arb 3478-80 TD

5" @ 3479

FU 2480' oil in 3 hr S/66 bo 1 hr

84 bo 2hr

TD 3480

Comp 1785 bopd 30% wtr

Completed

COMPLETED

Map No. _____ Sec. 14 Twp. 9 R. 19W

Well No. 5 Laundry

Phillips Petroleum Company

Contractor

NW SW¹/₄


SECTION PLAT

_____ Ft. from N. Line

990 Ft. from S. Line

_____ Ft. from E. Line

330 Ft. from W. Line



Rooks County

Location: _____

Rig up X

Drilling and Remarks: _____

RECORD

Cased _____ in., _____ ft.

Sand _____

Gas _____

Oil _____

Total Depth _____

PRODUCTION

1st 24 hrs. Nat. _____

1st 24 hrs. after shot _____

Gas _____ Cu. Ft.

Dry Hole _____

Abandoned _____

Date

JUL 5 1950 19

J. E. TYRA Scout

County _____ Rocks _____ State Kansas

Sec. 14 (Blk. Twp.) 9 (Sur. Rge.) 19W Map No. _____

Operator Phillips Petroleum

Well No. 5 Farm Landry

Elev. 2057 Location NW SW NW

o					

COMPLETE

990 Ft. From S Line NW

330 Ft. From W Line Quarter

1st. Report

Completion AUG 30 1950

Remarks

Chandler Pool

Spudding Date

Drlg. Data Oil well TD 3480

8 5/8" @ 147 Heeb. 3195 Toronto 3215

Lans. 3237 Arb. 3478-80 TD 5" @ 3479

FU 2480' oil in 3 hr. S/ 66 bop1 hr.

84 bo 2 hr. Comp. 1785 bopd 30% water

J.-E. TYRA