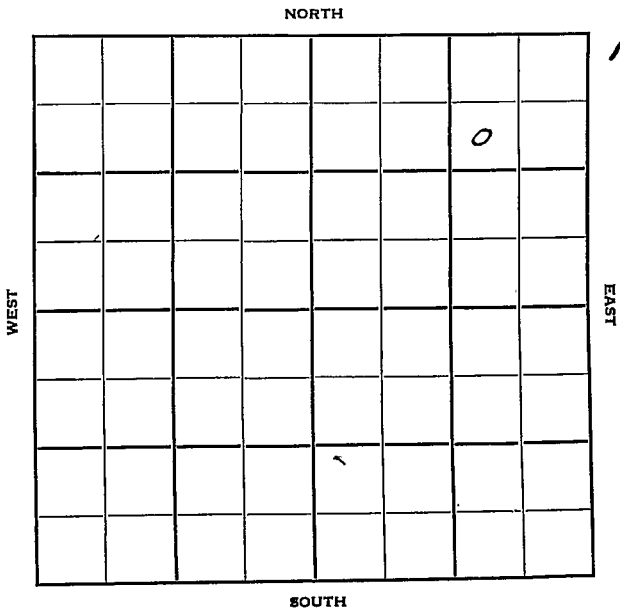


Section 14 Township 9 Range 19W

Well No. #6 Ruder

Company Harry Gore



Sec. 14 Twp. 9 R. 19W

Well No. #6 Ruder Farm

Harry Gore Company

Contractor

Chandler Pool

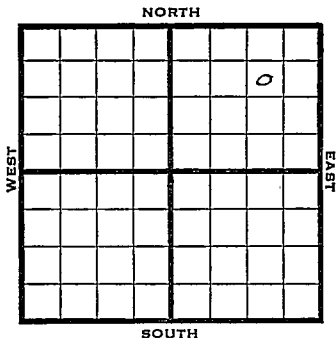
990' Ft. from N. Line

Ft. from S. Line

990' Ft. from E. Line

Ft. from W. Line

SW NE NE



1950 Elev 2063' REPORT

3/22 RUR

5/3 TD 3478'  
 8"@ 1436'  
 Topeka 2986'  
 Heeb 3192'  
 Br L 3211  
 Lans 3229  
 DST 3397-3412 opn 30 mins.  
 Rec 120' oil & 3' mud  
 Arb. 3471  
 5"@ 3472  
 259 BOPD  
 50% wtr.  
 Comp

**COMPLETED**

Map No. \_\_\_\_\_ Sec. 14 Twp. 9 R. 19W

Well No. 6 Ruder

Harry Gore Company

Contractor

SW NE NE

990 Ft. from N. Line

\_\_\_\_\_ Ft. from S. Line

990 Ft. from E. Line

\_\_\_\_\_ Ft. from W. Line

SECTION PLAT

			o

FIRST REPORT

Rooks County

Location \_\_\_\_\_

Rig up \_\_\_\_\_

Drilling and Remarks:

R U R

RECORD

Cased \_\_\_\_\_ in., \_\_\_\_\_ ft.

Sand \_\_\_\_\_

Gas \_\_\_\_\_

Oil \_\_\_\_\_

Total Depth \_\_\_\_\_

PRODUCTION

1st 24 hrs. Nat. \_\_\_\_\_

1st 24 hrs. after shot \_\_\_\_\_

Gas \_\_\_\_\_ Cu. Ft.

Dry Hole \_\_\_\_\_

Abandoned \_\_\_\_\_

Date

J. E. TYRA Scout

MAR 22 1950 19 \_\_\_\_\_

Map No. \_\_\_\_\_ Sec. 14 Twp. 9 R. 19WWell No. 6 RuderHarry Gore Company

Contractor

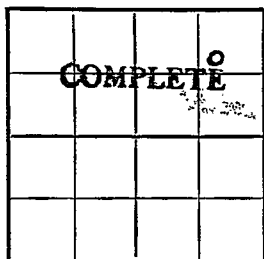
SW NE NE

EI. 2063  
SECTION PLAT990 Ft. from N. Line

\_\_\_\_\_ Ft. from S. Line

990 Ft. from E. Line

\_\_\_\_\_ Ft. from W. Line

Rooks County

Location \_\_\_\_\_

Rig up \_\_\_\_\_

Drilling and Remarks:

8" @ 1436  
Topeka 2986  
Kub 3192  
Br L 3211  
Lans 3229

DST 3397-3412Open 30 min rec 120 oil & 3' mud.

Date

MAY 23 1950(over)

## RECORD

Cased \_\_\_\_\_ in., \_\_\_\_\_ ft.

Sand \_\_\_\_\_

Gas \_\_\_\_\_

Oil \_\_\_\_\_

Total Depth 3478

## PRODUCTION

1st 24 hrs. Nat. \_\_\_\_\_

1st 24 hrs. after shot \_\_\_\_\_

Gas \_\_\_\_\_ Cu. Ft.

Dry Hole \_\_\_\_\_

Abandoned \_\_\_\_\_

Form 100

Arb 3471

5' @ 3472

259 BOPD

52% water



AS TO THE TOTAL VALUE  
OF THE LAND  
AND THE VALUE OF  
THE WATER RIGHTS

MAY 5

1950

- Scout Cards
- Land Small Map
- Land Wall Map
- Tracings
- France Map
- Misc. Map

*Edith*

3

MAY 5