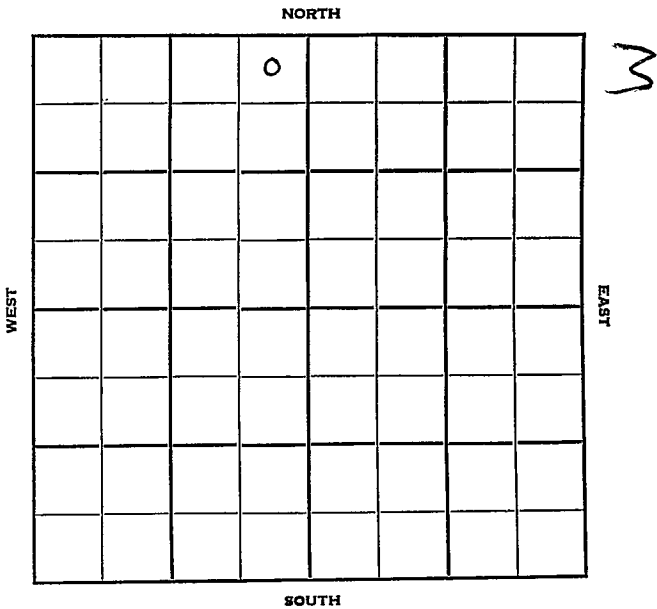


Section 14 Township 9 Range 20 W

Well No. # 1 Kern

Company Barnett Drlg.



Sec. 14 Twp. 9 R. 20W

Well No. #1 Kern Farm

Barnett Drlg. Company

Barnett Drlg. - Contr. Contractor

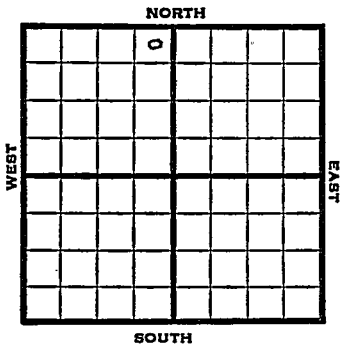
Wildcat

330' Ft. from N. Line

_____ Ft. from S. Line

330' Ft. from E. Line

_____ Ft. from W. Line



NE NE NW

1951

Elev. 2122' REPORT

3/28

RUR

4/18

Spud 3-30-51
D & A TD 3693'
8" @ 153 Anhy 1548', Top. 3117'
Heeb. 3321', Lans. 3358'
DST 3355-70, open 1/2 hr. rec 10' mud,
DST 3442-60, open 1 hr. rec 600' SW
B KC 3578', Cong. 3615', Arb. 3657'
DST 3659-72 open 1 hr. rec 94' SW
TD 3693' D & A

ABANDONED

County Rooks State Kansas

Sec. 14 (Blk. Twp.) 9 (Sur. Rge.) 20W Map No.

Operator Barnett Drlg.

Well No. 1 Farm Kern

Elev. _____ Location NE NE NW

		6			

FIRST REPORT

330 Ft. From N Line NW

330 Ft. From E Line Quarter

Ist. Report MAR 28 1951

Completion _____

Remarks Deep Rock farmout

Barnett Drlg. - Contr.

Spudding Date _____

Drlg. Data Wildcat

RUR

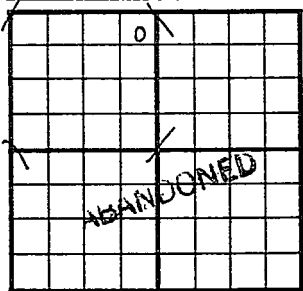
County _____ Rooks _____ State **Kansas**

Sec. **14** (Bk. Twp.) **9** (Sur. Rge.) **20W** Map No. _____

Operator **Barnett Drlg.**

Well No. **1** Farm **Kern**

Elev. **2122** Location **NE NE NW**



330 Ft. From **N** Line **NW**
330 Ft. From **E** Line **Quarter**

1st. Report _____

Completion **APR 18 1951**

Remarks **Wildcat**

Barnett Drlg. - Contr.

Spudding Date **3-30-51**

Drlg. Data **D & A** **TD 3693**

8" @ 153 **Anhy 1548** **Top. 3117**

Heeb. 3321 **Lans. 3358** **DST 3355-70**

open 1/2 hr. **Rec. 10' mud** **DST 3442-60**

open 1 hr. **Rec. 600' sw** **B KC 3578**

Cong. 3615 **Arb. 3657** **DST 3659-72**

open 1 hr. **Rec. 94' sw** **TD 3693**

D & A