

KANSAS

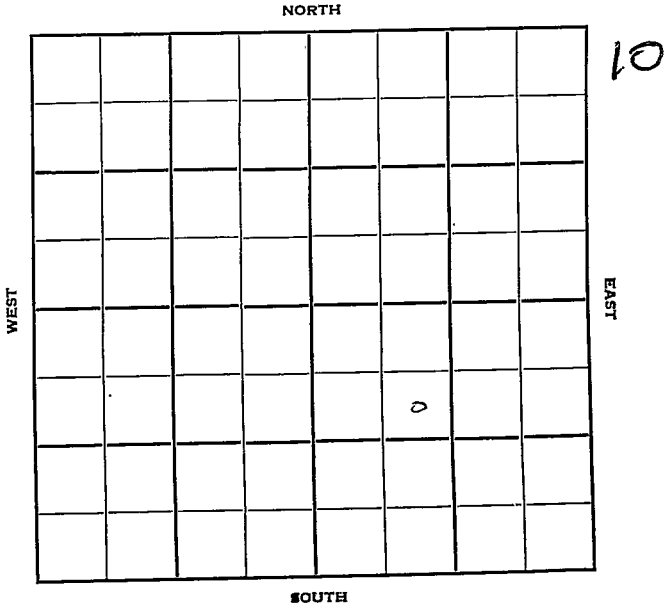
FORM 51 25M 3-49 PETROL

Graham

Section 15 Township 9 Range 21W

Well No. #6 Morel

Company Continental



Sec. 15 Twp. 9 R. 21W

Well No. #6 Morel Farm

Continental Company

Contractor

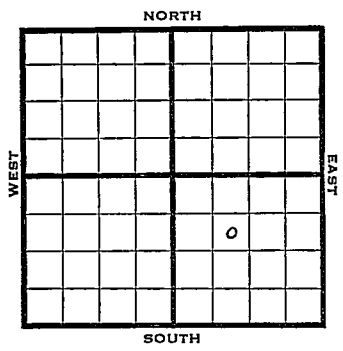
Morel Pool

990' Ft. from N. Line

Ft. from S. Line

Ft. from E. Line

990' Ft. from W. Line



SE NW SE

1949 Elev 2249' REPORT

11/2 Location
11/9 "
11/16 "
11/23 "
11/29 10" @ 378'
Drlg 2000'
12/7 Drlg 3575'
12/14 Arbuckle 3712'
TD 3722'
7" @ 3713'
12/21 TD 3722'
Arb. 3712'
7" @ 3713
Echo Pot 3000' oil
29³ Gr.
Comp

COMPLETED

Map No. _____ Sec. 15 Twp. 9 R. _____

Well No. 6 Morel _____

Continental _____ Company

Contractor _____

SE. NW SE

FIR SECTION PLAT

990 Ft. from N. Line

_____ Ft. from S. Line

_____ Ft. from E. Line

990 Ft. from W. Line

Graham County

Location X _____

Rig up _____

Drilling and Remarks: _____

RECORD

Cased _____ in., _____ ft.

Sand _____

Gas _____

Oil _____

Total Depth _____

PRODUCTION

1st 24 hrs. Nat. _____

1st 24 hrs. after shot _____

Gas _____ Cu. Ft.

Dry Hole _____

Abandoned _____

Date

NOV 2 1949 19 _____

S. J. LEWIS Scout

Kansas

Map No. _____ Sec. 15 Twp. 9 R. 21W

Well No. 6 Morel

Continental Company

COMPLETE

Contractor

SE NW SE

E. 12249


SECTION PLAT

990 Ft. from N. Line

_____ Ft. from S. Line

_____ Ft. from E. Line

990 Ft. from W. Line



Graham County

RECORD

Location _____

Cased _____ in., _____ ft.

Rig up _____

Sand _____

Drilling and Remarks:

Gas _____

Oil _____

Total Depth 3922

Cu 83712

7" C3713

PRODUCTION

1st 24 hrs. Nat. _____

1st 24 hrs. after shot _____

Gas _____ Cu. Ft.

Dry Hole _____

Abandoned _____

Date

29th Dec

DEC 21 1949 19

S. I. LEWIS Scout