

KANSAS

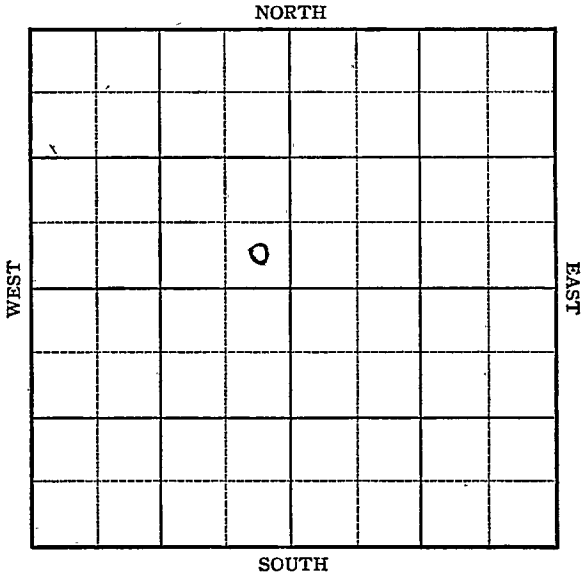
FORM 51 5M 11-44 PETROL

Rooks County

Section 16 Township 9 Range 17W

Well No. #1 Yedgy

Company Alkay Oil



Sec. 16 Twp. 9 R. 17W

Well No. #1 Yedgy Farm _____
Alkey Oil Company _____

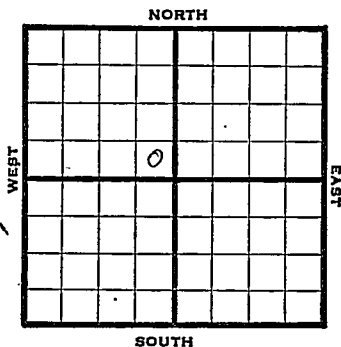
Wildcat

_____ Ft. from N. Line

330 Ft. from S. Line

330 Ft. from E. Line

_____ Ft. from W. Line



SE NW

1946 2103 REPORT

6/26 Location
 7/3 Anhy 1384'
 10" @ 394
 Drlg 2075'
 7/9 Topeka 2996
 Lans 3221
 TD 3469'
 7" @ 3451 RUST

7/16 SD 1600 acid
 7/23 " "
 7/30 " "
 8/6 " "
 8/20 SD
 8/27 " "
 9/5 " "
 9/10 " "
 9/18 PB 3434-33 shots
 3412-15 Wtr
 9/24 " "
 10/1 TD 3469'
 1000 acid
 10/8 " "
 10/12 Pump 30 fluid in 5 hrs
 50% W
 10/22 " " "
 10/29 " " "
 11/6 " " "
 11/5 " " "

OVER

1946

11/20

11/20

Lans 3221'

7" @ 3451'

TD 3469'

Perf

1000 Acid

Pump 32 oil plus 50% water Pot

24 Grav.

COMPLETED

KANSAS Kansas Pool Name Wildcat
 Map No. 64 Sec. 16 Twp. 9 R. 17W

Well No. 1 Yedgy

Alkay Oil Company

FIRST REPORT

Contractor

SE NW

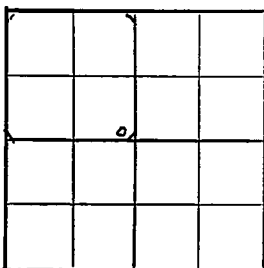
SECTION PLAT

 Ft. from N. Line

330 Ft. from S. Line

330 Ft. from E. Line

 Ft. from W. Line



Rooks County

Location

Rig up

Drilling and Remarks:

RECORD

Cased in., ft.

Sand

Gas

Oil

Total Depth

PRODUCTION

1st 24 hrs. Nat.

1st 24 hrs. after shot

Gas Cu. Ft.

Dry Hole 47

Abandoned

Date

JUN 26 1946 19 S. J. LEWIS Scout

