


Section 17 Township 9 Range 16W

Well No. #1 Dorr

Company Herndon Drlg.

Dorr Pool

NORTH



SOUTH

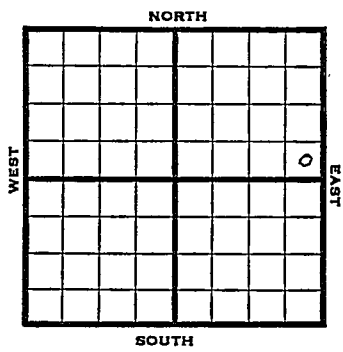
WEST

EAST

Sec. 17 Twp. 9 R. 16W

Well No. #1 Dorr Farm _____
Herndon Drlg. Company _____
Dorr

_____ Ft. from N. Line
330 Ft. from S. Line
330 Ft. from E. Line
 _____ Ft. from W. Line



SE NE

1948	Elev. 1984' REPORT
4/7	Location
4/14	8" @ 242' WOC
4/21	Lansing 3087' TD 3385' 5" @ 3383' RUST
4/28	Lans. 3087' 5" @ 3383' Perf 2000 Acid Pump 250 oil Pot. Gr. 27.60 TD 3385' COMPLETED

Map No. _____ Sec. 17 Twp. 9 R. 16W

Well No. 1 Dorr

Herndon Drlg. Company

FIRST REPORT

Contractor

SE NE

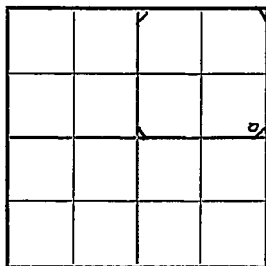
SECTION PLAT

_____ Ft. from N. Line

330 Ft. from S. Line

330 Ft. from E. Line

_____ Ft. from W. Line



Rooks County

Location X

Rig up _____

Drilling and Remarks:

RECORD

Cased _____ in., _____ ft.

Sand _____

Gas _____

Oil _____

Total Depth _____

PRODUCTION

1st 24 hrs. Nat. _____

1st 24 hrs. after shot _____

Gas _____ Cu. Ft.

Dry Hole _____

Abandoned _____

Date

APR 7 1948 19

S. J. LEWIS Scout

