

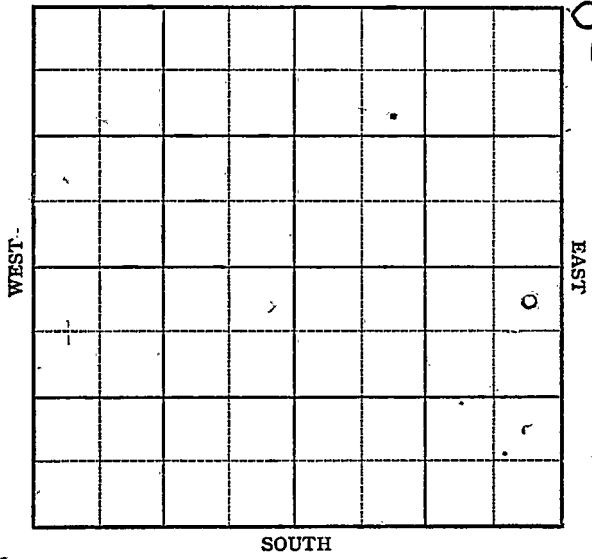
Section 17 Township 9 Range 20-W

Well No. 1 Pfannestiel

Company H. H. & B. Drlg. et al

Wildcat

NORTH.



SOUTH



Sec. 17 Twp. 9 R. 20W

Well No. 1 Pfannestiel Farm

H. H. & B. Drlg. et al Company

Wildcat

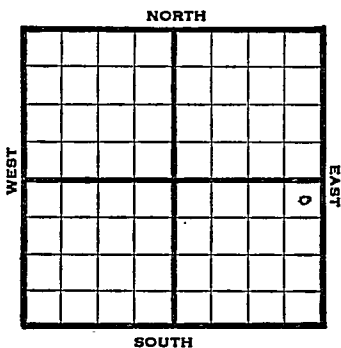
330 Ft. from N. Line

 Ft. from S. Line

330 Ft. from E. Line

 Ft. from W. Line

NE SE



1947 **REPORT**

Exec 2197'

8/13 10" @ 229
Drlg. 280'

8/20 Lans 3468'
Arb 3790'
T. D. 3820'

ABANDONED

Kansas

Map No. _____ Sec. 17 Twp. 9 R. 20WWell No. 1 PfannestielH. H. & B. Drlg. etal. Company**FIRST REPORT**

Contractor _____

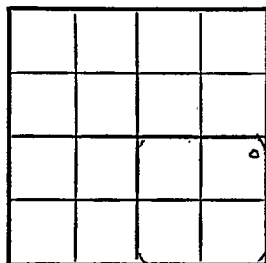
NE SE

SECTION PLAT330 Ft. from N. Line

_____ Ft. from S. Line

330 Ft. from E. Line

_____ Ft. from W. Line

Rooks County

Location _____

Rig up _____

Drilling and Remarks:

10" @ 229

drlg. 280

RECORD

Cased _____ in., _____ ft.

Sand _____

Gas _____

Oil _____

Total Depth _____

PRODUCTION

1st 24 hrs. Nat. _____

1st 24 hrs. after shot _____

Gas _____ Cu. Ft.

Dry Hole _____

Abandoned _____

Date

AUG 13 1947 19S. J. LEWIS Scout

Map No. 65 Sec. 17 Twp. 9 R. 20W

Well No. 1 Pfannestiel

H. H. & B. Drlg. Company

ABANDONED

Contractor

NE SE

Et-2197

SECTION PLAT

330 Ft. from N. Line

_____ Ft. from S. Line

330 Ft. from E. Line

_____ Ft. from W. Line

			0

Rooks County

Location _____

Rig up _____

Drilling and Remarks:

Line 3468

CEL 3790

RECORD

Cased _____ in., _____ ft.

Sand _____

Gas _____

Oil _____

Total Depth 3820

PRODUCTION

1st 24 hrs. Nat. _____

1st 24 hrs. after shot _____

Gas _____ Cu. Ft.

Dry Hole _____

Abandoned _____

Date

AUG 20 1947

S. J. LEWIS Scout