

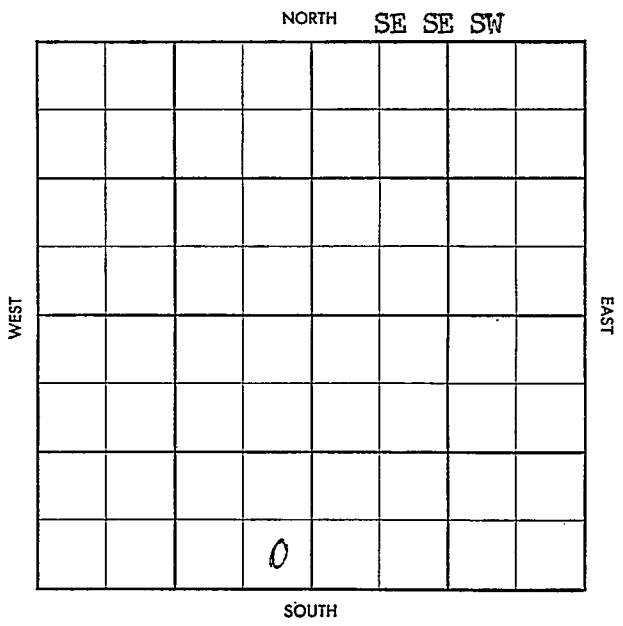
Graham

KANSAS

SECTION 17 TOWNSHIP 9S RANGE 22W

WELL NO. #1 Brandyberry

COMPANY J. F. Darby




WILDCAT

S-513-B

County Graham Elev. _____
 Sec. 17 Twp. 9 Rge. 22W
 Company J. F. Darby
 Farm Name Brandyberry No. 1

TOPS	DEPTH	LOG	DATUM
Anh.			
Tp.			
H.			
Tr.			
Dg.			
B.L.			
L.			
K.C.			
B.K.C.			
Ce.			
C.			
M.			
M.			
K.			
Mz.			
Mq.			
V.			
S.			
S.			
A.			
R.			
Pf.			
G.			
T.D.			

Loc. in Sec. _____
SE SE SW
 Geol. 
 Contr. _____
 Pool _____
Wildcat

1943 OCT 28
FIRST REPORT
J. F. Darby

Date Comm. Pan-Am - FO
M I M



Co. _____
 Lse. _____
 No. _____
 Sec. _____
 T. _____
 R. _____

Twp. X Pool X
 Co. X Facet X

S-513-B

County Graham Elev 2369 OF 2371 RB
 Sec. 17 Twp. 9 Rge. 22W
 Company J. F. Darby
Drandyberry No. 1

	DEPTH	LOG	DATUM
Ann.			
Tp.	<u>3375</u>		
H.	<u>3595</u>	<u>3595</u>	
Tr.		<u>3617</u>	
Dg.			
B.L.			
L.	<u>3630</u>	<u>3631</u>	
K.C.			
B.K.C.	<u>3853</u>	<u>3852</u>	
Ce. <u>Manm</u>		<u>3924</u>	
C.	<u>3956</u>		
M.			
M.			
K.			
Mz.			
Mq.			
V.			
S.			
S.			
A.	<u>4030</u>	<u>4030</u>	
R.			
Pf.			
G.			
T.D.	<u>4055</u>	<u>4055</u>	

Loc. in Sec. SE SE SW
 Geol. 
 Contr. _____
 Pool Wildcat
 MAY 14 '58

ABANDONED
 0

Date Comm. 4-30-58 Pan-Am - FO
 M I M MAY 7 '58 8" 212/150 Ø 3650
 MAY 14 '58 rain log

D6A

Co.
Lsa.
Sec.
T.
R.