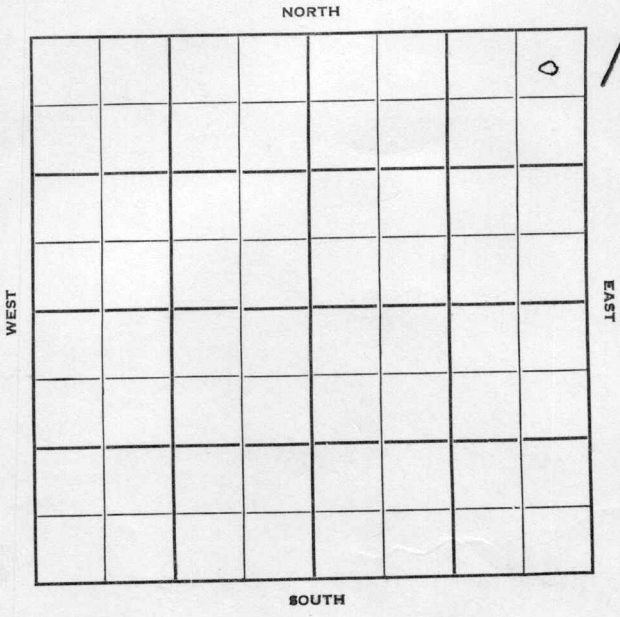


Section 17 Township 9 Range 23W

Well No. ~~#1 Robinson~~ #10 Robinson "A"

Company ~~Palmer Oil~~ Imperial Oil



Graham

KANSAS

Sec. 17 Twp. 9 R. 23W

Well No. #1 Robinson Farm

Palmer Oil Company

Palmer - Contr. Contractor

Wildcat

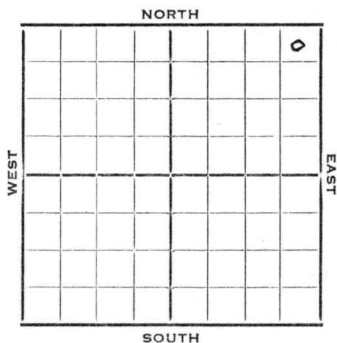
330' Ft. from N. Line

Ft. from S. Line

330' Ft. from E. Line

Ft. from W. Line

NE NE NE



1952

Elev. 2409' REPORT

4/16

Spud 4-11-52

8" @ 146

Anhy 2050

Drig. 2610'

4/22

Drig. 4092' Lans. 3147'

4/30

Spud 4-11-52

D & A TD 4300' 8" @ 146

Anhy 2050' Lans. 3747' Cong. 4216'

Arb. 4274'

TD 4300' D & A

**ABANDONED**



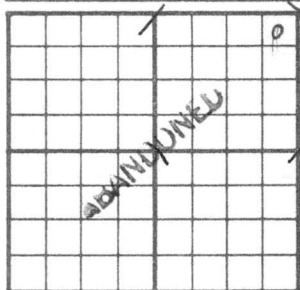
County **Graham** State **Kansas**

Sec. **17** (Blk. Twp.) **9** (Sur. Rge.) **23W** Map No.

Operator **Palmer Oil**

Well No. **1** Farm **Robinson**

Elev. **2409** Location **NE NE NE**



**330** Ft. From **N** Line **NE**

**330** Ft. From **E** Line **Quarter**

1st. Report

Completion **APR 30 1952**

Remarks **Wildcat**

**Palmer - Contr.**

Spudding Date **4-11-52**

Drlg. Data **D & A** **TD 4300**

**8" @ 146** **Anhy 2050** **Lans. 3747**

**Cong. 4216** **Arb. 4274** **TD 4300**

**D & A**



