

WICHITA BRANCH
KANSAS DRILLERS LOG

15-163-20782

API No. 15 — 163 — 20,782
County Number

Operator

J. B. Collins

Address

1007 Cody, Suite A Hays, Kansas 67601

Well No.

#1

Lease Name

McConchie

Footage Location

feet from (N) (S) line

feet from (E) (W) line

Principal Contractor

Dreiling Oil, Inc.

Geologist

Lawrence F. Gray

Spud Date

3-13-78

Total Depth

3597

P.B.T.D.

Date Completed

3-19-78

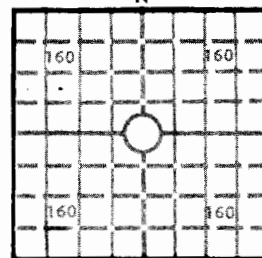
Oil Purchaser

S. 27 T. 9 R. 18 ^NW

Loc. NW SW NW

County Rooks

640 Acres
N



Locate well correctly

Elev.: Gr. 2145

DF 2145 KB 2150

CASING RECORD

Report of all strings set — surface, intermediate, production, etc.

Purpose of string	Size hole drilled	Size casing set (in O.D.)	Weight lbs/ft.	Setting depth	Type cement	Sacks	Type and percent additives
Surface Casing	12 $\frac{1}{4}$	8 5/8		173	common	125	quick set

LINER RECORD

Top, ft. Bottom, ft. Sacks cement

PERFORATION RECORD

Shots per ft. Size & type Depth interval

TUBING RECORD

Size Setting depth Packer set at

ACID, FRACTURE, SHOT, CEMENT SQUEEZE RECORD

Amount and kind of material used

Depth interval treated

INITIAL PRODUCTION

Date of first production

Producing method (flowing, pumping, gas lift, etc.)

RATE OF PRODUCTION
PER 24 HOURS

Oil

bbls.

Gas

MCF

Water

Gas-oil ratio


bbls.

CFPB

Disposition of gas (vented, used on lease or sold)

Producing interval (s)

INSTRUCTIONS: As provided in KCC Rule 82-2-125, within 90 days after completion of a well, one completed copy of this Drillers Log shall be transmitted to the State Geological Survey of Kansas, 4150 Monroe Street, Wichita, Kansas 67209. Copies of this form are available from the Conservation Division, State Corporation Commission, 3830 So. Meridian (P.O. Box 17027), Wichita, Kansas 66217. Phone AC 316-522-2206. If confidential custody is desired, please note Rule 82-2-125. Drillers Logs will be on open file in the Oil and Gas Division, State Geological Survey of Kansas, Lawrence, Kansas 66044.

Operator John B. Collins		DESIGNATE TYPE OF COMP.: OIL, GAS, DRY HOLE, SWDW, ETC.: Dry Hole	
Well No. 1	Lease Name McConchie		
S <u>27</u> T <u>9</u> R <u>18</u> W			
WELL LOG		SHOW GEOLOGICAL MARKERS, LOGS RUN, OR OTHER DESCRIPTIVE INFORMATION.	
Show all important zones of porosity and contents thereof; cored intervals, and all drill-stem tests, including depth interval tested, cushion used, time tool open, flowing and shut-in pressures, and recoveries.			
FORMATION DESCRIPTION, CONTENTS, ETC.	TOP	BOTTOM	NAME
Shale	0	512	
Shale & Sand Streaks	512	1012	
Sand	1012	1210	
Shale	1210	1487	
Anhydrite	1487	1524	
Shale	1524	2131	
Lime	2131	2318	
Shale & Lime	2318	2576	
Lime	2576	2722	
Lime & Shale	2722	3171	
Lime	3171	3597	
USE ADDITIONAL SHEETS, IF NECESSARY, TO COMPLETE WELL RECORD.			
Date Received	<div style="text-align: right; margin-bottom: 10px;">  Signature </div> <div style="text-align: right; margin-bottom: 10px;"> Title </div> <div style="text-align: right;"> Date </div>		

2009

DREILING OIL, INC.

Victoria, Kansas 67671

WELL LOG


Company	J. B. Collins 1007 Cody - Suite A Hays, KS 67601	Sec. 27	Twp. 9	Rng. 18
Farm	McConchie No. 1	Location	NW SW NW	
Total Depth	3,597'	County	Rooks	
Comm.	3-13-78	Comp.	3-19-78	Elevation: 2150 K. B.
Contractor	Dreiling Oil, Inc. Rt. #1 Victoria, KS 67671		2147	D. F.
			2145	G. R.
	Casing Record	Cement Record	Production:	
	173' - 8 5/8"	125 sacks cement	D & A	

Figures Indicate Bottom of Formations

0'	512'	Shale
512'	1012'	Shale & Sand Streaks
1012'	1210'	Sand
1210'	1487'	Shale
1487'	1524'	Anhydrite
1524'	2131'	Shale
2131'	2318'	Lime
2318'	2576'	Shale & Lime
2576'	2722'	Lime
2722'	3171'	Lime & Shale
3171'	3597'	Lime
3597'	T.D.	

STATE OF KANSAS)
)ss
COUNTY OF ELLIS)

I, Joseph A. Ness, Secretary Treasurer of Dreiling Oil, Inc.,
upon oath states that the above and foregoing is a true and correct
copy from the Daily Drilling Report from the McConchie #1.


JOSEPH A. NESS

Subscribed and sworn to before me this 23rd day of March, 1978.


Cecilia Basgall Notary Public

My appointment expires: November 17, 1980.

CECILIA BASGALL
NOTARY PUBLIC
Ellis County, Kansas
Ellis County, Kansas