

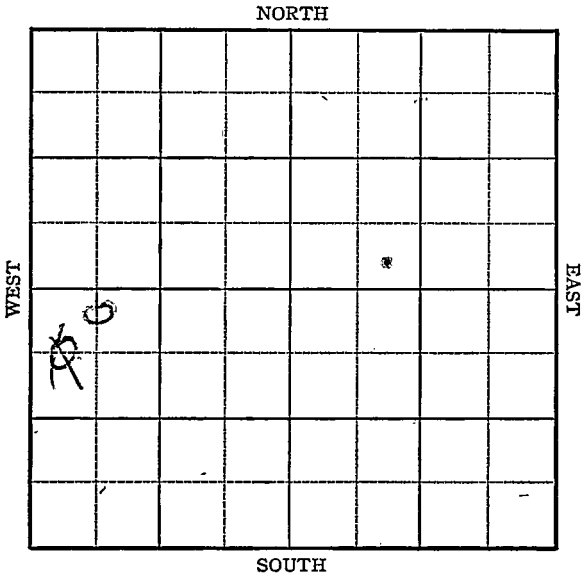
KANSAS Rooks County

FORM 51 5M PETROL

Section 18 Township 9 Range 16W

Well No. 1 Dougherty "B"

Company C. W. Trickett



Sec. 18 Twp. 9 R. 16W

Well No. 1 Dougherty "B" Farm

C. W. Trickett Company

Westhusin

~~660~~³³⁰ Ft. from N. Line

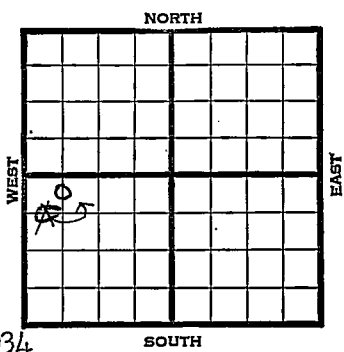
_____ Ft. from S. Line

_____ Ft. from E. Line

~~330~~⁶⁶⁰ Ft. from W. Line

CNL

~~C # 1~~ NW SW Elev. 2034



1945

REPORT

Date	Location
6/27	Location
7/3	"
7/11	"
7/19	"
7/26	"
8/1	Anhy 1280 Drlg. 1602
8/8	Shut down 1602
8/15	10" @ 70' Drlg. 2150'
8/22	Lans 3163 TD 3207 5" @ 3205' RUST
8/29	TD 3294 260' fluid 33% oil, 500 acid. No increase
9/5	5000 acid. Swb. 3 oil PH Plus 15% Wtr.
9/12	" " " " "
9/19	" " " " "
9/26	Lans. 3163 5" @ 3205 5500 acid. TD 3294' Pump 25 oil plus 15% Wtr. Pot. Grav. 37.0

COMPLETED

Kansas Pool Name WesthusinMap No. 64 Sec. 18 Twp. 9 R. 16WWell No. 1 Dougherty "B"C. W. Trickett Company

FIRST REPORT

Contractor

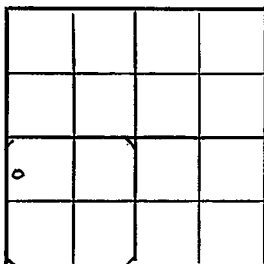
C W L NW SW

SECTION PLAT

660 Ft. from N. Line

_____ Ft. from S. Line

_____ Ft. from E. Line

330 Ft. from W. Line

Rooks County

Location X

Rig up _____

Drilling and Remarks:

RECORD

Cased _____ in., _____ ft.

Sand _____

Gas _____

Oil _____

Total Depth _____

PRODUCTION

1st 24 hrs. Nat. _____

1st 24 hrs. after shot _____

Gas _____ Cu. Ft.

Dry Hole _____

Abandoned _____

Date

JUN 27 1945 19S. J. LEWIS Scout

KANSAS

Kansas

Pool Name WesthusinMap No. 64 Sec. 18 Twp. 9 R. 16WWell No. 1 Dougherty "B"

C. W. Trickett

Company

CORRECTION

Contractor

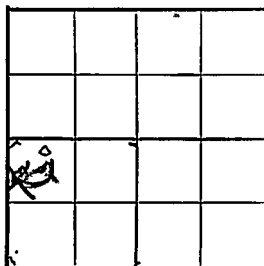
C N LNW SW

SECTION PLAT

330 Ft. from N. Line

_____ Ft. from S. Line

_____ Ft. from E. Line

660 Ft. from W. LineRooks County *519*

Location _____

Rig up _____

Drilling and Remarks:

RECORD

Cased _____ in., _____ ft.

Sand _____

Gas _____

Oil _____

Total Depth 50

PRODUCTION

1st 24 hrs. Nat. _____

1st 24 hrs. after shot _____

Gas _____ Cu. Ft.

Dry Hole _____

Abandoned _____

Date

AUG 1 1945

19

S. J. LEWIS

Scout

*Correct for
pool & ft
measured
519*

KANSAS Kansas Pool Name Westhusin

Map No. 64 Sec. 18 Twp. 9 R. 16W

Well No. 1 Dougherty "B"

C. W. Trickett Company

COMPLETED

Contractor

C N L NW SW

E/2034
SECTION PLAT

330 Ft. from N. Line

 Ft. from S. Line

 Ft. from E. Line

660 Ft. from W. Line

o			

Rooks County

RECORD

Location

Cased in., ft.

Rig up

Sand

Drilling and Remarks:

Gas

Leas 3/63

Oil

5" 3205.

Total-Depth *3294*

5500 acid

Pump 25 oil 6/15/45

P.S.

PRODUCTION

1st 24 hrs. Nat.

1st 24 hrs. after shot

Gas Cu. Ft.

Dry Hole

Abandoned

27-90

Date

SEP 26 1945 19

S. J. LEWIS

Scout