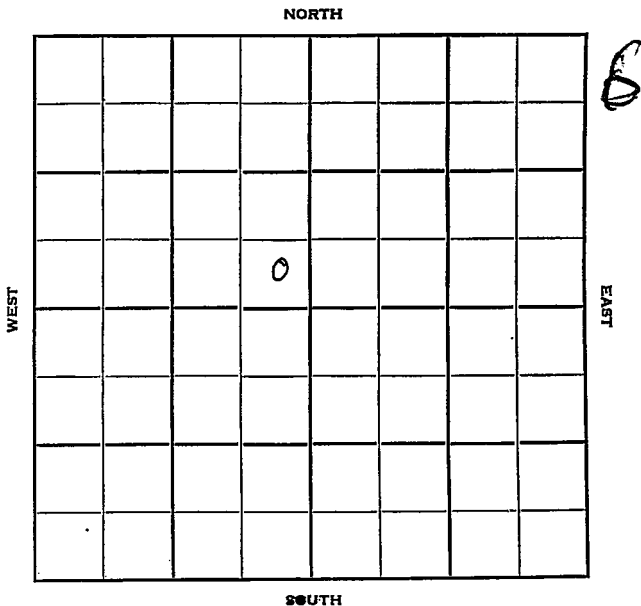


Section 18 Township 9 Range 20 W

Well No. # 1 Miller (A)

Company Tom Palmer



Sec. 18 Twp. 9 R. \_\_\_\_\_

Well No. #1 Miller (A) Farm \_\_\_\_\_

Tom Palmer Company \_\_\_\_\_

Contractor \_\_\_\_\_

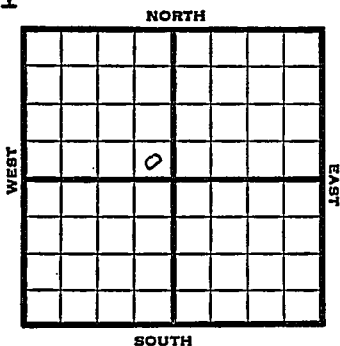
**Grayrook Pool**

\_\_\_\_\_ Ft. from N. Line

330' Ft. from S. Line

330' Ft. from E. Line

\_\_\_\_\_ Ft. from W. Line



SE SE NW

1951

Elev. 2252' REPORT

6/20

RUR

7/3

Spud 6-19-51 D & A TD 3839'  
 8" @ 178 Anhy 1770-99', Heeb 3488'  
 Lans. 3527'  
 DST 3692-3745' open  $\frac{1}{2}$  hr. rec 10' mud  
 Cong. 3796' TD 3839' D & A

**ABANDONED**

County Rooks State Kansas

Sec. 18 (Blk. 9) (Sur. Rge.) 20W Map No.

Operator Tom Palmer

Well No. 1 Farm Miller (A)

Elev. Location SE SE NW

FIRST REPORT		330		Ft. From S		Line NW	
		330		Ft. From E		Line Quarter	
0		Ist. Report		JUN 20		1951	
Completion		Remarks					
Spudding Date		Drlg. Data					

330 Ft. From S Line NW

330 Ft. From E Line Quarter

Ist. Report JUN 20 1951

Completion

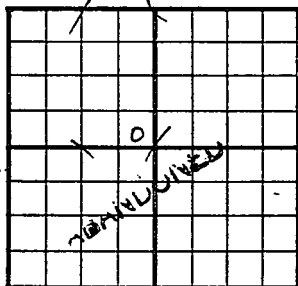
Remarks

Spudding Date

Drlg. Data Grayrook Pool

RUR

J. E. TYRA

County Rooks State KansasSec. 18 (Blk. Twp.) 9 (Sur. Rge.) 20W Map No.Operator Tom PalmerWell No. 1 Farm Miller "A"Elev. 2252 Location SE SE NW330 Ft. From S Line NW330 Ft. From E Line Quarter1st. ReportCompletion JUL 3 1951Remarks Grayrook PoolSpudding Date 6-19-51Drlg. Data D & A TD 38398" @ 178 Anhy 1770-99 Heeb. 3488Lans. 3527 DST 3692-3745 open  $\frac{1}{2}$  hr.Rec. 10' mud Cong. 3796 TD 3839D & AJ. E. TYRA