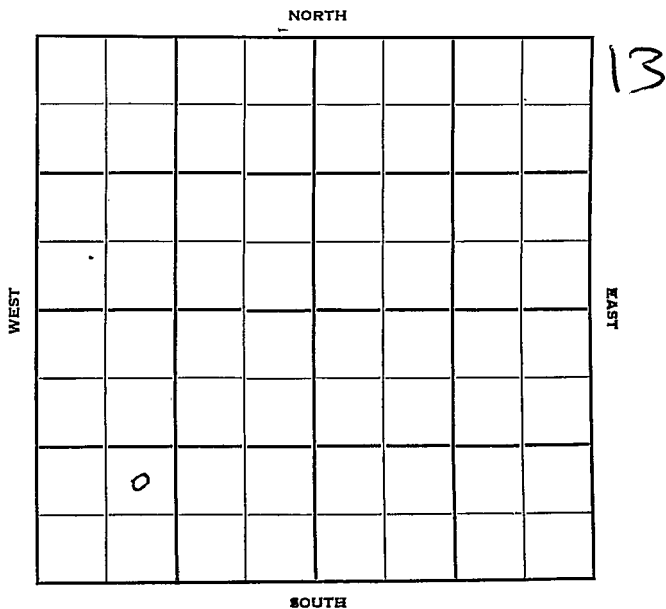


Section 19 Township 9 Range 20W

Well No. #4 Copeland

Company Sinclair Oil & Gas



Sec. 19 Twp. 9 R. 20W

Well No. #4 Copeland Farm

Sinclair Oil & Gas Company

Harbar Drlg. Contractor

Hampton Pool

Ft. from N. Line

990'

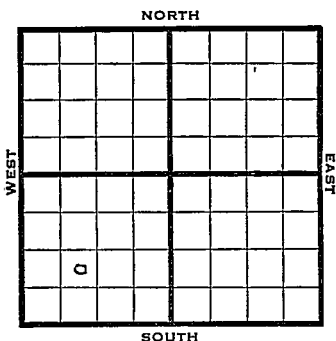
Ft. from S. Line

Ft. from E. Line

990'

Ft. from W. Line

NE SW SW



1949

Elev 2284'

REPORT

11/2

Location

11/9

10" @ 247'

Drlg. 2390'

11/16

Lansing 3550'

Drlg. 3611'

11/23

Simpson 3825'

Arb. 3840'

7" @ 3945' TD

11/29

"

12/7

"

12/14

"

12/21

"

12/28

"

1950

1/11

10" @ 247'

7" @ 3945'

TD 3945'

Perf 12/3837-39

Gave 500 acid

Swb 120 BO & 25 Wtr. 3 hrs.

Comp as 240 BOPD & 40% wtr.

Tops:

Lans 3550'

Cg 3810'

Simp 3825'

Arb 3840'

Comp

COMPLETED

Map No. \_\_\_\_\_ Sec. 19 Twp. 9 R. 20W

Well No. 4 Copeland

Sinclair Oil & Gas Company

Harbar Delg. Contractor

NE SW SW

FIRST REPORT  
SECTION PLAT

\_\_\_\_\_ Ft. from N. Line

990 \_\_\_\_\_ Ft. from S. Line

\_\_\_\_\_ Ft. from E. Line

990 \_\_\_\_\_ Ft. from W. Line


Rocks County

Location X

Rig up

Drilling and Remarks:

RECORD

Cased \_\_\_\_\_ in., \_\_\_\_\_ ft.

Sand \_\_\_\_\_

Gas \_\_\_\_\_

Oil \_\_\_\_\_

Total Depth \_\_\_\_\_

PRODUCTION

1st 24 hrs. Nat. \_\_\_\_\_

1st 24 hrs. after shot \_\_\_\_\_

Gas \_\_\_\_\_ Cu. Ft.

Dry Hole \_\_\_\_\_

Abandoned \_\_\_\_\_

Date

NOV 2 1949 19

S. J. LEWIS Scout

Map No. \_\_\_\_\_ Sec. 19 Twp. 9 R. 20WWell No. 4 CopelandSinclair Oil & Gas

Company

Contractor

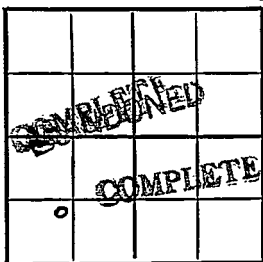
NE SW SW

E/N 2284  
SECTION PLAT

\_\_\_\_\_ Ft. from N. Line

990 Ft. from S. Line

\_\_\_\_\_ Ft. from E. Line

990 Ft. from W. LineRooks County

## RECORD

Location \_\_\_\_\_

Cased \_\_\_\_\_ in., \_\_\_\_\_ ft.

Rig up \_\_\_\_\_

Sand \_\_\_\_\_

Drilling and Remarks:

Gas \_\_\_\_\_

10" @ 247

Oil \_\_\_\_\_

7" @ 3945

Total Depth \_\_\_\_\_

T.D. 3945-perf 12/3837-39gave 500 acidswb 12080 + 25wtv3 hrs - Completed.AS 240 BOPD + 40% wtv.

## PRODUCTION

1st 24 hrs. Nat. \_\_\_\_\_

1st 24 hrs. after shot \_\_\_\_\_

Gas \_\_\_\_\_ Cu. Ft.

Dry Hole \_\_\_\_\_

Abandoned \_\_\_\_\_

Date

(Top - over)JAN 11 1950 19

J. E. TYRA Scout

