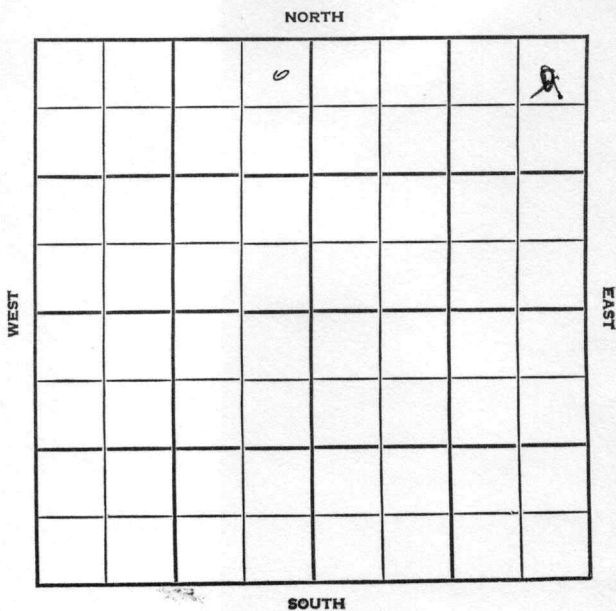


Section 19 Township 9 Range 31W

Well No. 1 Nelson

Company Proctor & Mack et al



Thomas

KANSAS

SEC.	TWP.	R.
19	9	31W

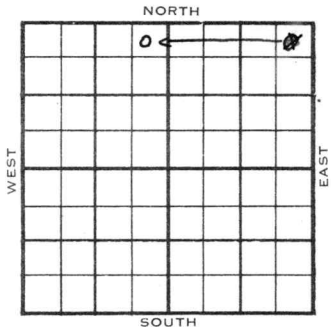
WELL NO. *MAIER*
~~1 Nelson~~ FARM

COMPANY
 Proctor & Mack et al

CONTRACTOR

Wildcat

330 Ft. from N. Line
 _____ Ft. from S. Line
330 Ft. from E. Line
 _____ Ft. from W. Line



NW
 NE NE ~~NE~~

1954	ELEVATION 3038'	REPORT
------	--------------------	--------

6/2 Spudding 5-28-54
 Drlg
 6/9 Drlg. 1650'
 6/23 NR, tite hole
 6/30 Lost hole @ 3169', TD
 Skid Rig
 Drlg. tite
 7/7 NR
 7/21 Drlg. 3895'
 8/4 Spud 5-28-54 - D&A
 TD 4778'
 10" @ 200'
 Heeb 4040', Lans 4080', B KC4362',
 Marm. 4420', Cherokee 4576', Miss 4656
 TD 4778'
 D&A

ABANDONED

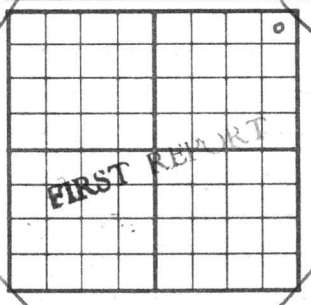
County **Thomas** State **Kansas**

Sec. **19** (Blk.) **9** (Sur.) **31W** Map No.

Operator **Proctor & Mack et al.**

Well No. **1** Farm **Nelson**

Elev. _____ Location **NE NE NE**



330 Ft. From **N** Line **NE**

330 Ft. From **E** Line Quarter

Ist. Report **JUN** 2 1954

Completion _____

Remarks _____

Spudding Date **5-28-54**

Drlg. Data **Wildcat**

drlg.

Kansas

Map No. _____ Sec. 19 Twp. 9 R. 31W

Well No. 1 Maier

Proctor & Mack, etal. Company

CORRECTION Contractor

NE NE NW

SECTION PLAT

330 Ft. from N. Line

_____ Ft. from S. Line

330 Ft. from E. Line

_____ Ft. from W. Line

	0		

Thomas County

RECORD

Location _____

Cased _____ in., _____ ft.

Rig up _____

Sand _____

Drilling and Remarks:

Gas _____

Oil _____

Reported

Total Depth _____

NE NE NE

correct farm name

(Handwritten signature/initials)

PRODUCTION

1st 24 hrs. Nat. _____

1st 24 hrs. after shot _____

Gas _____ Cu. Ft.

Dry Hole _____

Abandoned _____

Date

JUN 9 1954 19

J. G. McGEHEE Scout

County Thomas State Kansas

Sec. 19 (Blk. 9) (Sur. Rge.) 31W Map No.

Operator Proctor & Mack etal.

Well No. 1 Farm Maier

Elev. 3038 Location NE NE NW

330 Ft. From N Line NW

330 Ft. From E Line Quarter

1st. Report

Completion AUG 4 1954

Remarks Wildcat

Spudding Date 5-28-54

Drlg. Data D & A TD 4778

10" @ 200 Heeb. 4040 Lans. 4080

B KC 43620 Marm. 4420 Cherokee 4576

Miss. 4656 TD 4778

D & A

J. G. McGEHEE