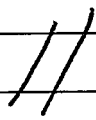



Section 2 Township 9 Range 19W

Well No. #9 Dan Barry "B"

Company Continental Oil



NORTH



SOUTH

Rooks

KANSAS

Sec. 2 Twp. 9 R. 19 W

Well No. # 9 Dan Barry "B" Farm

Continental Oil Company

Braden Drlg. Contractor

Barry Pool

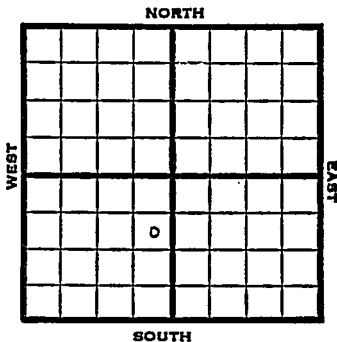
         Ft. from N. Line

1650 Ft. from S. Line

         Ft. from E. Line

2310 Ft. from W. Line

SE NE SW



1951 Elev. 1989' REPORT

9/12 Spud 9-7-51  
10" @ 184  
Drlg. 2160'

11/14 Spud 9-7-51  
Oil well TD 3408' 10" @ 184'  
Lans. 3153' Arb. 3405-08'  
5" @ 3406' 24/3354-62 72/3318-42  
SSO 1000 A S/13 BOPH 6 hr.  
Comp. 213 BOPD

**COMPLETED**

County Rooks State Kansas

Sec. 2 (Blk.) 9 (Sur. Rge.) 19W Map No.

Operator Continental Oil

Well No. 9 Farm Dan Barry "B"

Elev. Location SE NE SW


FIRST REPORT  
0

1650 Ft. From S Line SW

2310 Ft. From W Line Quarter

1st. Report SEP 12 1951

Completion

Remarks

Braden Drlg. - Contr.

Spudding Date 9-7-51

Drlg. Data Barry Pool

10" @ 184 drlg. 2160

County \_\_\_\_\_ Rooks \_\_\_\_\_ State Kansas  
 Sec. 2 (Blk. Twp.) 9 (Sur. Rge.) 19W Map No. \_\_\_\_\_  
 Operator Continental Oil  
 Well No. 9 Farm Dan Barry "B"  
 Elev. 1989 Location SE NE SW


COMPLETE

1650 Ft. From S Line SW  
2310 Ft. From W Line Quarter

Ist. Report \_\_\_\_\_

Completion NOV 14 1951Remarks Barry PoolBraden Drlg. - Contr.Spudding Date 9-7-51Drlg. Data Oil well TD 340810" @ 184 Lans. 3153 Arb. 3405-085" @ 3406 24/ 3354-62 72/ 3318-42 SSO1000 A S/ 13 boph 6 hr.Comp. 213. bopd

J. E. TYRA