

KANSAS

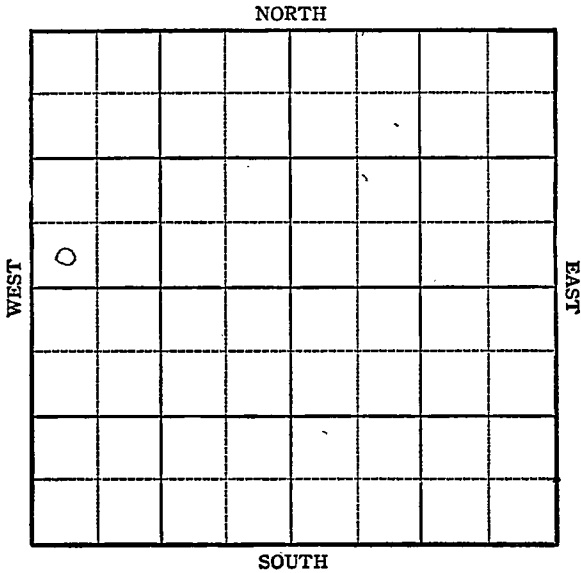
FORM 51 5M BRIX

Graham County

Section 2 Township 9 Range 22W

Well No. #1 Chas

Company Phillips Co



KANSAS

Graham

Sec. 2 Twp. 9 R. 22W

Well No. #1 Chas Farm

Phillips Company

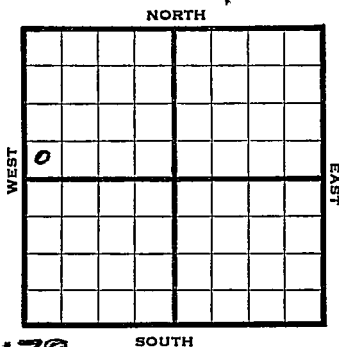
Wildcat

 Ft. from N. Line

330 Ft. from S. Line

 Ft. from E. Line

330 Ft. from W. Line



SW NW

Leas. 2179

1944

REPORT

9/6	Loc.	
9/13	8" @ 250'	Drlg. 1725'
9/21	Drlg. 3468	
9/28	Drlg. 3810	
10/4	Anhy 1722	
	Lans 3443	
	Gong 3770	
	Arb 3790	
	TD 3870	

ABANDONED

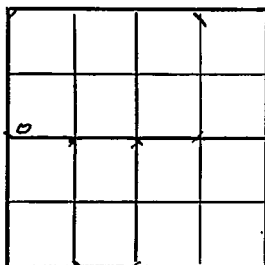
Pool Name WildcatMap No. 66 Sec. 2 Twp. 9 R. 22 WWell No. 1 ChasPhillips Company

FIRST REPORT

Contractor

SW ~~NW~~

SECTION PLAT

 Ft. from N. Line330 Ft. from S. Line Ft. from E. Line330 Ft. from W. LineGrahamLocation XRig up

Drilling and Remarks:

RECORD

Cased in., ft.Sand Gas Oil Total Depth

PRODUCTION

1st 24 hrs. Nat. 1st 24 hrs. after shot Gas Cu. Ft.Dry Hole Abandoned

Date

SEP 6 1944 19S. J. LEWIS Scout

Pool Name WildcatMap No. 66 Sec. 2 Twp. 9 R. 22WWell No. 1 ChasPhillips

Company

ABANDONED

Contractor

SW NW

SECTION PLAT

_____ Ft. from N. Line

330 Ft. from S. Line

_____ Ft. from E. Line

330 Ft. from W. LineGraham County

Location _____

Rig up _____

Drilling and Remarks:

Aug 1922Lease 34489Drug 3770Ac 3790

RECORD

Cased _____ in, _____ ft.

Sand _____

Gas _____

Oil _____

Total Depth 3770

PRODUCTION

1st 24 hrs. Nat. _____

1st 24 hrs. after shot _____

Gas _____ Cu. Ft.

Dry Hole _____

Abandoned _____

Date

OCT 4 1944 19S. J. LEWIS Scout