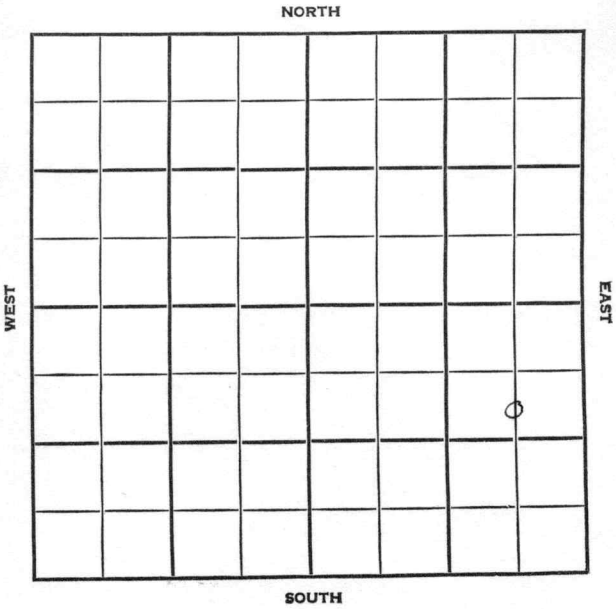


Section 20 Township 9 Range 23W

Well No. #1 Gick

Company Imperial Drlg.



Graham KANSAS

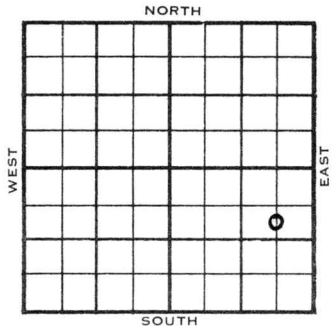
SEC.	20	TWP.	9	R.	23W
------	----	------	---	----	-----

WELL NO. 1 Gick FARM

COMPANY Imperial Drlg.

CONTRACTOR Imperial
Wildeat

990 _____ Ft. from N. Line
 _____ Ft. from S. Line
 660 _____ Ft. from E. Line
 _____ Ft. from W. Line



C S 1/2 NE SE

Magnolia FO

1954	ELEVATION	REPORT
	2439'	

8-25 Spdg 8-17-54
 8" @ 221
 Anhy 2042
 Heeb 3748
 Drlg. 3760

9/1 Spud 8-17-54 D & A TD 4382
 8" @ 221 Anhy 2042 Heeb 3748
 Lans. 3787
 DST 3814-27 open 1 hr rec 55' SW
 630#
 DST 3956-68 open 45 min, rec 20' mud
 30# B KC 4009 Marm. 4103
 Cong. 4292 Arb. 4352
 TD 4382 D & A

ABANDONED

County **Graham** State **Kansas**

Sec. **20** (Blk.) **9** (Sur. Rge.) **23W** Map No.

Operator **Imperial Drlg.**

Well No. **1** Farm **Gick**

Elev. Location **C S $\frac{1}{2}$ NE SE**



990 Ft. From **N** Line **SE**

660 Ft. From **E** Line Quarter

1st. Report **AUG 25 1954**

Completion

Remarks **Magnolia farmout**

Imperial - Contr.

Spudding Date **8-17-54**

Drlg. Data **Wildcat**

8" @ 221 Anhy 2042 Heeb. 3748

drlg. 3760


County Graham State Kansas

Sec. 20 (Blk. 9 (Sur. 23W (Twp.) 9 (Rge.) 23W Map No.

Operator Imperial Drlg.

Well No. 1 Farm Gick

Elev. 2439 Location C S $\frac{1}{2}$ NE SE



990 Ft. From N Line SE

660 Ft. From E Line Quarter

1st. Report

Completion SEP 1 1954

Remarks Wildcat

Imperial - Contr.

Spudding Date 8-17-54

Drlg. Data D & A TD 4382

8" @ 221 Anhy 2042 Heeb. 3748

Lans. 3787 DST 3814-27 open 1 hr.

Rec. 55' sw 630# DST 3956-68 open

45 min. Rec. 20' mud 30# B KC 4009

Marm. 4103 Cong. 4292 Arb. 4352

TD 4382

D & A