

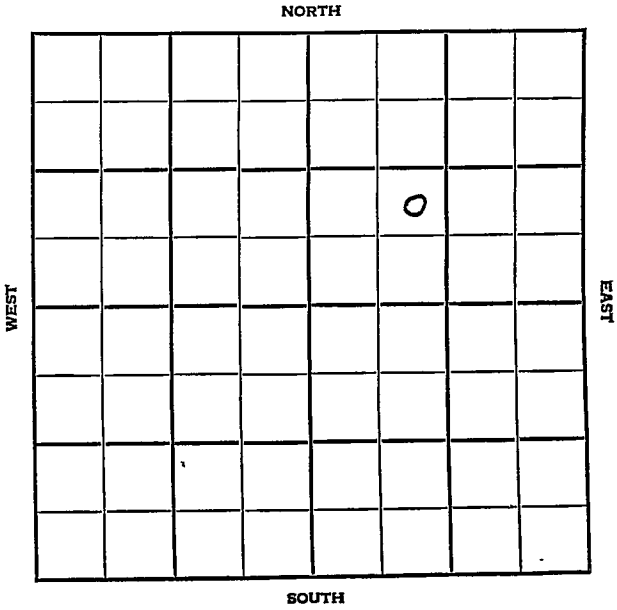
Rooks KANSAS

DX 78-1

Section 21 Township 9 Range 16 W

Well No. 1 Casey

Company Phillips Pet.



Rooks KANSAS

SEC.	TWP.	R.
21	9	16W
WELL NO. 1 Casey		FARM
COMPANY		

Phillips Pet

CONTRACTOR

Co. Tools

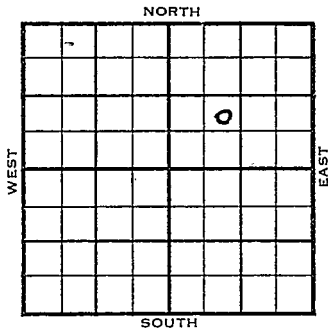
Dorr Pool

1650 Ft. from N. Line

Ft. from S. Line

Ft. from E. Line

990 Ft. from W. Line



NE SW NE

	ELEVATION	REPORT
1954	2073	

6/18 Location  
 6/30 8" @ 249'  
 Drlg. 2785'  
 7/7 Howard 2939', Top 2966', Heeb 3166',  
 Tor 3184', Lans 3207'  
 RTD 3471' Schl  
 BKC 3461'  
 5" @ 3470'

8-11 Spdg 6-23-54  
 Oil well.  
 8" @ 249  
 Howard 2939 Top/ 2966 Heeb3166  
 Tor. 3184 Lans. 3207  
 TD 3471  
 BKC 3461  
 5" @ 3470 CO to 3436 20/ 3427-32  
 S/ 8½ bw 1 hr. 500 A S/ 1 bo  
 1 1/8 bw 1 hr. 1000 A S/ 5½ bo 37 bw  
 3 hr. SP 3440 32/ 3388-96 B/10 go  
 18 gw 1 hr. 500 A 37 go 1½ bw 3 hr.  
 CO to 3450 32/ 3368-76 S/ 13 bw  
 1 hr. 12 go 20 gwph 500 A B/ 2¼ bo  
 3¾ bw 6 hr. CO to 3449 SP 3360  
 22/ 3344-50 B/ 17 go 18 gw 1 hr.  
 28/ 3391-98 500 A S/ 3¼ bo 3 3/4 bw  
 3 hr. 32/ 3368-76 1 gw & SSO 1½ hr.

Information brought forward

1954

8-11

500 A S/ 25 gw SSO 4 hr. SP 3360  
24/ 3344-50 500 A S/ 9 1/3 bw 3 hr.  
B/ 3 bo 4 bw 8 hr. SP 3330 40/3202-12  
B/ 2 go 1 gw 1 hr. 500 A S/ 20 bo  
5 bw 13 hr. CO to 3356 SP 3290  
4/ 3270-72 8/ 3264-68 500 A S/ 18 bo  
8 bw 10 hr. SP 3260 32/ 3242-50 500A  
S/ 24 bo 5 bw 6 hr. SP 3237  
16/ 3217-21 B/ 1/2 gw scum oil 600 A  
S/ 1/2 bo 1/2 bw 1 hr. CO to 3353  
S/ 17 bo 1/2 hr. S/ 39 bo 2 bw 8 hr.

COMPLETED

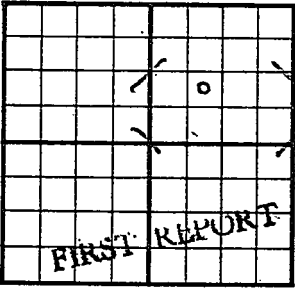
County Rooks State Kansas

Sec. 21 (Blk. 9) (Sur. 16W) Map No. 16W

Operator Phillips Pet.

Well No. 1 Farm Casey

Elev. 2073 Location NE SW NE



1650 Ft. From N Line NE

990 Ft. From W Line Quarter

Ist. Report JUN 23 1954

Completion

Remarks

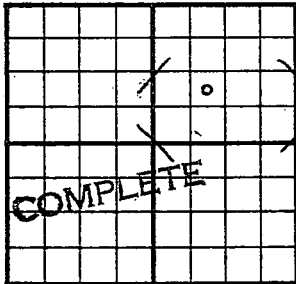
Co. tools

Spudding Date

Drlg. Data Dorr Pool

Location

County \_\_\_\_\_ Rooks \_\_\_\_\_ State **Kansas**  
 Sec. **21** (Blk.) **9** (Sur. Rge.) **16W** Map No. \_\_\_\_\_  
 Operator **Phillips Pet.**  
 Well No. **1** Farm **Casey**  
 Elev. **2073** Location **NE SW NE**



**1650 Ft. From N Line NE**  
**990 Ft. From W Line Quarter**  
 1st. Report \_\_\_\_\_  
 Completion **AUG 11 1954**  
 Remarks **Dorr Pool**  
**Co. tools**  
 Spudding Date **6-23-54**

Drlg. Data **Oil well TD 3471**  
**8" @ 249 Howard 2939 Top. 2966**  
**Heeb. 3166 Tor. 3184 Lans. 3207**  
**TD 3471 B KC 3461 5" @ 3470 CO to 3436**  
**20/ 3427-32 S/ 8 1/2 bw 1 hr. 500 A**  
**S/ 1 bo 1 1/3 bw 1 hr. 1000 A**  
**S/ 5 1/2 bo 37 bw 3 hr. SP 3440**  
**32/ 3388-96 B/ 10 go 18 gw 1 hr.**  
**500 A 37 go 1 1/2 bw 3 hr. CO to 3450**  
**32/ 3368-76 S/ 13 bw 1 hr.**  
**12 go 20 gwph 500 A B/ 2 1/4 bo 3 1/4 bw**  
**6 hr. CO to 3449 SP 3360 22/ 3344-50**  
**B/ 17 go 18 gw 1 hr. 28/ 3391-98**  
**500 A S/ 3 1/4 bo 3 3/4 bw 3 hr.**  
**32/ 3368-76 1 gw & SSO 1 1/2 hr. 500 A**

72

Drig. Data

Misc

S/ 25 gw 850 4 hr Pierce Mag SP 3360 24/ 3344-50

500 A 9/ 9 1/3 bw 3 hr B/ 3 bo 4 bw

8 hr. SP 3360 W 140/P 3202-12 B/ 2 go

1 gw 1 hr. 500 A S/ 20 bo 5 bw 13 hr.

CO to 3352 SP 3290 4/ 3270-72 8/ 3264-

68 500 A S/ 18 bo 8 bw 10 hr.

SP 3260 S/ 3242-50 500 A S/ 24 bo

5 bw 16 hr. SP 3237 16/ 3217-21

B/ 1/2 gw scum oil 600 A S/ 1/2 bo

1/2 bw 1 hr. CO to 3353 S/ 17 bo 1/2 hr.

S/ 39 bo 2 bw 8 hr.

Comp. 60 bopd 10 bw