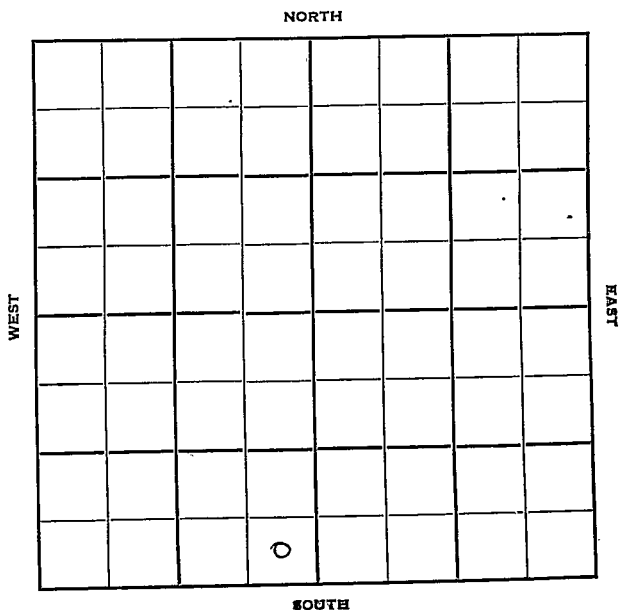


Section 21 Township 9- Range 19-W

Well No. #1 Mongeau

Company Anschutz Drlg.



Sec. 21 Twp. 9 R. 19W ✓

Well No. #1 Mongeau Farm

Anschutz Drlg. Company

Anschutz Drlg. - Contr. Contractor

Wildcat

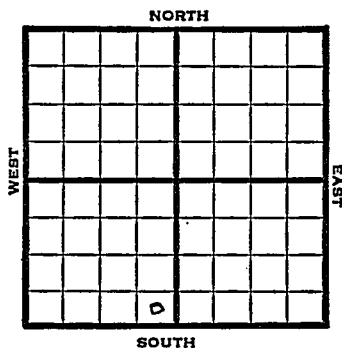
_____ Ft. from N. Line

330' Ft. from S. Line

330' Ft. from E. Line

_____ Ft. from W. Line

SE SE SW



1950 Elev. 2179' REPORT

10/4 Spud 9-30-50
8" @ 215'
Drlg. 1850'

10/11 Spud 9-30-50
D&A TD 3693'
8" @ 215' Anhy 1550-95
Top 3125' Heeb. 3334' Toronto 3354'
Lans. 3374' BKG 3595'
Cong. 3618' Arb. 3639'
DST 3640-44 opn 1/2 hr. Rec. 5' mud
TD 3693' D&A

ABANDONED

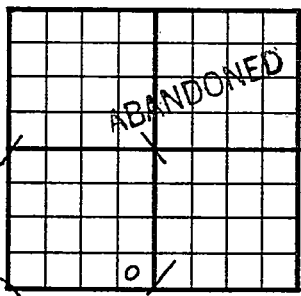
County Rooks State Kansas

Sec. 21 (Blk. 9) (Sur. 19W) (Twp.) (Rge.) Map No.

Operator Anschutz Drlg.

Well No. 1 Farm Mongeau

Elev. 2179 Location SE SE SW



330 Ft. From S Line SW

330 Ft. From E Line Quarter

1st. Report

Completion OCT 11 1950

Remarks Wildcat

Anschutz Drlg. - Contr.

Spudding Date 9-30-50

Drlg. Data D & A TD 3693

8" @ 215 Anhy 1550-95 Top. 3125

Heeb. 3334 Toronto 3354 Lans. 3374

B KC 3595 Cong. 3618 Arb. 3639

DST 3640-44 open 1/2 hr. Rec. 5' mud

TD 3693 D & A