

KANSAS

**WELL COMPLETION REPORT AND
DRILLER'S LOG**

S. 29 T. 9S R. 22 ^W
310' WEST OF
Loc. NW SE SW

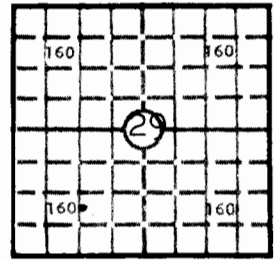
API No. 15 — 065 — 21,266
County Number

County GRAHAM

Operator
ENERGY THREE, INC.

640 Acres
N

Address
P.O. Box 1505, GREAT BEND, KANSAS 67530



Well No. 2 Lease Name BRASSFIELD

Footage Location
990 feet from (N) (S) line 1280 feet from (E) (W) line

Principal Contractor BIG SPRINGS DRILLING Geologist JERRY GREEN

Spud Date 8-25-80 Date Completed 9-2-80 Total Depth 3985 P.B.T.D. 3867

Elev.: Gr. 2380

Directional Deviation Oil and/or Gas Purchaser
MOBIL

DF _____ KB 2385

CASING RECORD

Report of all strings set — surface, intermediate, production, etc.

Purpose of string	Size hole drilled	Size casing set (in O.D.)	Weight lbs/ft.	Setting depth	Type cement	Sacks	Type and percent additives
SURFACE	12 1/4"	8 5/8"	28#	265'	COMMON	175 SX.	3% CC, 2% GEL
PRODUCTION	7 7/8"	4 1/2"	9 1/2 #	3895	COMMON	125 SX.	-0-

LINER RECORD

PERFORATION RECORD

Top, ft.	Bottom, ft.	Sacks cement	Shots per ft.	Size & type	Depth interval
			4	DEEP PENT.	3823-3827

TUBING RECORD

Size	Setting depth	Packer set at

ACID, FRACTURE, SHOT, CEMENT SQUEEZE RECORD

Amount and kind of material used	Depth interval treated
1000 GAL. OF 20 % REG.	3823-3827

INITIAL PRODUCTION

Date of first production <u>9-18-80</u>	Producing method (flowing, pumping, gas lift, etc.) <u>PUMPING</u>
RATE OF PRODUCTION PER 24 HOURS	Oil <u>100</u> bbls. Gas _____ MCF Water <u>-0-</u> bbls. Gas-oil ratio _____ CFPB
Disposition of gas (vented, used on lease or sold)	Producing interval(s) <u>3823-3827</u>

INSTRUCTIONS: As provided in KCC Rule 82-2-125, within 90 days after completion of a well, one completed copy of this Drillers Log shall be transmitted to the State Geological Survey of Kansas, 4150 Monroe Street, Wichita, Kansas 67209. Copies of this form are available from the Conservation Division, State Corporation Commission, 245 No. Water, Wichita, Kansas 67202. Phone AC 316-522-2206. If confidential custody is desired, please note Rule 82-2-125. Drillers Logs will be on open file in the Oil and Gas Division, State Geological Survey of Kansas, Lawrence, Kansas 66044.

Operator ENERGY THREE, INC.		DESIGNATE TYPE OF COMP.: OIL, GAS, DRY HOLE, SWDW, ETC.: OILWELL
Well No. 2	Lease Name BRASSFIELD	
S 29 T 9S R 22 X W		GRAHAM COUNTY, KANSAS


WELL LOG

Show all important zones of porosity and contents thereof; cored intervals, and all drill-tem tests, including depth interval tested, cushion used, time tool open, flowing and shut-in pressures, and recoveries.

SHOW GEOLOGICAL MARKERS, LOGS RUN, OR OTHER DESCRIPTIVE INFORMATION.

FORMATION DESCRIPTION, CONTENTS, ETC.	TOP	BOTTOM	NAME	DEPTH
CLAY, SHALE, SAND	-0-	265	PETRO-LOG RAN OPEN HOLE LOG FROM 3985 TO -0- ON 9-1-80	
SHALE, SHELLS, SAND	265	1897		
ANHYDRITE	1897	1934	L-K WIRELINE RAN CASED HOLE LOG FROM 3867 TO 3000 ON 9-6-80	
SHALE & SHELLS	1934	2878		
LIME AND SHALE	2878	3526		
LIME	3526	3805		
SHALE AND LIME	3805	3818		
LIME	3818	3985		
RTD	3985			

USE ADDITIONAL SHEETS, IF NECESSARY, TO COMPLETE WELL RECORD.

Date Received	 Signature R. D. STANDLEE
	EXECUTIVE VICE-PRESIDENT
	Title
	10-13-80
	Date

002179

29-9-22W
NW SE SW

BIG SPRINGS DRILLING, INC.

P.O. BOX 8287
MUNGER STATION
WICHITA, KANSAS 67208

SUITE 29 • 400 NORTH WOODLAWN • (316) 681-1732

September 4, 1980

DRILLERS LOG

Re: Brassfield No. 2
310' W of NW SE SW
Sec. 29-Twp 9s-Rq 22W
Graham County, Kansas

OPERATOR: Energy, III
CONTRACTOR: Big Springs Drilling, Inc.
COMMENCED: 8-25-80
COMPLETED: 9-2-80

Surface Pipe: 265' of 8 5/8" w/175 sx Common 2% gel 3% cc1


0	265	Clay, Shale, Sand
265	1897	Shale, Shells, Sand
1897	1934	Anhydrite
1934	2878	Shale and Shells
2878	3526	Lime and Shale
3526	3805	Lime
3805	3818	Shale and Lime
3818	3985	Lime
3985		RTD

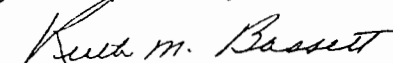
We certify that the above and foregoing is a true and correct copy of the log on the # 2 Brassfield located in Graham County, Kansas.

BIG SPRINGS DRILLING, INC.


Paul A. Seymour, Jr.

Subscribed and sworn to before me this 4th day of September, 1980.




Ruth M. Bassett Notary Public

My Commission Expires My Appt. Exp. _____

May 30, 1983